

2022 HUGHES COUNTY ASSESSOR'S OFFICE REPORT TO THE EXCISE BOARD

07/28/2022

City/Village

DISTRICT	DESCRIPTION	PERSONAL PROPERTY	REAL PROPERTY	PUBLIC SERVICE	TOTAL VALUATION	HOMESTEAD EXEMPTIONS	OTHER EXEMPTIONS	NET VALUATION
T01	I-66 Dustin City	28,209	595,655	221,615	845,479	77,006	13,317	755,156
T02	I-5 Wet City	538,860	2,072,010	340,363	2,951,233	205,200	23,971	2,722,062
T04	I-35 Holdenville City	1,953,611	18,849,973	1,429,853	22,233,437	851,816	235,088	21,146,533
T06	I-48 Calvin City	46,352	571,443	328,248	946,043	48,378	6,961	890,704
T07	I-35 Atw City	3,231	64,677	61,596	129,504	8,614	3,296	117,594
T08	J-1 Alw City	153	98,001	75,456	173,610	10,685	8,599	154,326
T09	I-1 Lam City	11,717	151,648	25,429	188,794	24,952	4,101	159,741
T10	I-48 Ger City	7,535	239,505	13,483	260,523	26,963	21,713	211,847
T11	I-35 Yea City	1,156	88,611	105,733	195,500	15,918	4,797	174,785
T12	I-35 Spa City	314	23,621	3,199	27,134	3,000	0	24,134
T13	I-54 Stuart City	263,289	578,474	332,279	1,174,042	42,000	17,037	1,115,005
T14	J-15 Butner City	1,602	7,153	30,189	38,944	0	0	38,944
T15	J-1 Allen City	1,367,106	397,383	29,146	1,793,635	29,112	24,015	1,740,508
<b>CITY/VILLAGE TOTAL VALUATION</b>		<b>4,223,135</b>	<b>23,738,154</b>	<b>2,996,589</b>	<b>30,957,878</b>	<b>1,343,644</b>	<b>362,895</b>	<b>29,251,339</b>

County

DISTRICT	DESCRIPTION	PERSONAL PROPERTY	REAL PROPERTY	PUBLIC SERVICE	TOTAL VALUATION	HOMESTEAD EXEMPTIONS	OTHER EXEMPTIONS	NET VALUATION
C001	Hughes County General	93,821,465	58,050,809	46,104,109	197,976,383	2,784,779	1,277,716	193,913,888
<b>COUNTY TOTAL VALUATION</b>		<b>93,821,465</b>	<b>58,050,809</b>	<b>46,104,109</b>	<b>197,976,383</b>	<b>2,784,779</b>	<b>1,277,716</b>	<b>193,913,888</b>

Other

DISTRICT	DESCRIPTION	PERSONAL PROPERTY	REAL PROPERTY	PUBLIC SERVICE	TOTAL VALUATION	HOMESTEAD EXEMPTIONS	OTHER EXEMPTIONS	NET VALUATION
EMS	EMS	93,821,465	58,050,809	46,104,109	197,976,383	2,784,779	1,277,716	193,913,888
<b>OTHER TOTAL VALUATION</b>		<b>93,821,465</b>	<b>58,050,809</b>	<b>46,104,109</b>	<b>197,976,383</b>	<b>2,784,779</b>	<b>1,277,716</b>	<b>193,913,888</b>

School

DISTRICT	DESCRIPTION	PERSONAL PROPERTY	REAL PROPERTY	PUBLIC SERVICE	TOTAL VALUATION	HOMESTEAD EXEMPTIONS	OTHER EXEMPTIONS	NET VALUATION
I-1 Moss	I-1 Rural	22,195,945	6,093,129	8,654,832	36,943,906	262,071	180,525	36,501,310
I-35 Hol	I-35 Rural	4,883,855	27,530,287	14,213,941	46,628,083	1,273,368	482,496	44,872,219



# 2022 HUGHES COUNTY ASSESSOR'S OFFICE REPORT TO THE EXCISE BOARD

07/28/2022

I-48 Cal	I-48 Rural	31,304,339	6,102,278	4,044,801	41,451,418	305,634	134,390	41,011,394
I-5 Wetu	I-5 Rural	8,901,488	8,452,481	4,012,483	21,366,452	486,860	224,770	20,654,822
I-54 Stu	I-54 Rural	18,186,711	2,150,196	4,573,271	24,910,178	112,000	56,464	24,741,714
I-56 Dus	I-56 Dustin	1,507,504	2,305,127	1,405,955	5,218,586	138,038	71,823	5,008,725
J-1 Alle	J-1 Rural	6,677,922	4,987,247	8,374,788	20,039,957	197,130	127,248	19,715,579
J-10 Sas	J-10 Rural	52,491	106,905	101,488	260,884	6,000	0	254,884
J-15 But	J-15 Rural	87,265	227,196	326,895	641,356	2,000	0	639,356
J-2 Wewo	J-2 Rural	2,229	10,788	15,990	29,007	0	0	29,007
J-31 Wel	J-31 Rural	21,716	85,175	379,665	486,556	1,678	0	484,878
<b>SCHOOL TOTAL VALUATION</b>		<b>93,821,465</b>	<b>58,050,809</b>	<b>46,104,109</b>	<b>197,976,383</b>	<b>2,784,779</b>	<b>1,277,716</b>	<b>193,913,888</b>


## Vo-Tech

DISTRICT	DESCRIPTION	PERSONAL PROPERTY	REAL PROPERTY	PUBLIC SERVICE	TOTAL VALUATION	HOMESTEAD EXEMPTIONS	OTHER EXEMPTIONS	NET VALUATION
GCTC V-5	VoTech GCTC V-5	89,494	237,984	342,885	670,363	2,000	0	668,363
KIA V-7	VoTech KIA V-7	49,491,050	8,252,474	8,618,072	66,361,596	417,634	190,854	65,753,108
PONT V14	VoTech PONT V-14	6,730,413	5,094,152	8,476,276	20,300,841	203,130	127,248	19,970,463
WWTC V-2	VoTech WWTC V-25	37,510,508	44,466,199	28,666,876	110,643,583	2,162,015	959,614	107,521,954
<b>VO-TECH TOTAL VALUATION</b>		<b>93,821,465</b>	<b>58,050,809</b>	<b>46,104,109</b>	<b>197,976,383</b>	<b>2,784,779</b>	<b>1,277,716</b>	<b>193,913,888</b>

I, Amber Jones, Assessor of Hughes County Oklahoma, do hereby certify that the foregoing is a true and correct statement of valuations for Real Estate, Personal Property, Public Service and Homestead Exemptions as certified by the State Board of Equalization and shown by the records in the County Assessor's office. Subscribed by my name and affixed the seal of the County Assessor's office on this day of 07/28/2022.

State of Oklahoma )  
 ) SS  
 Hughes County )

*Amber Jones* 7-28-22



I, ANGELA BROOKS, County Clerk of Hughes County Oklahoma, do hereby certify that the above is a true, correct and complete list of the valuations of Hughes County Oklahoma as certified by the Hughes County Assessor's office.




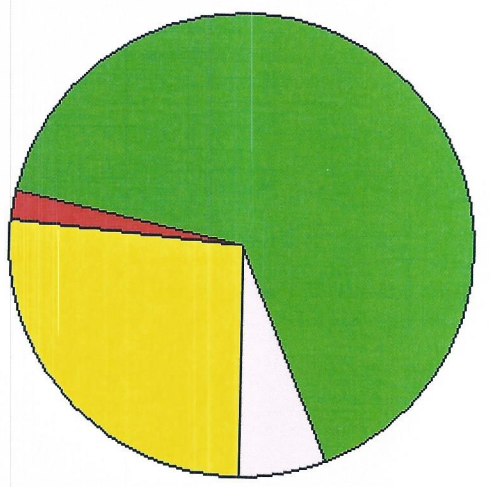
*Amber Brooks* 7-28-22

Excise Board:


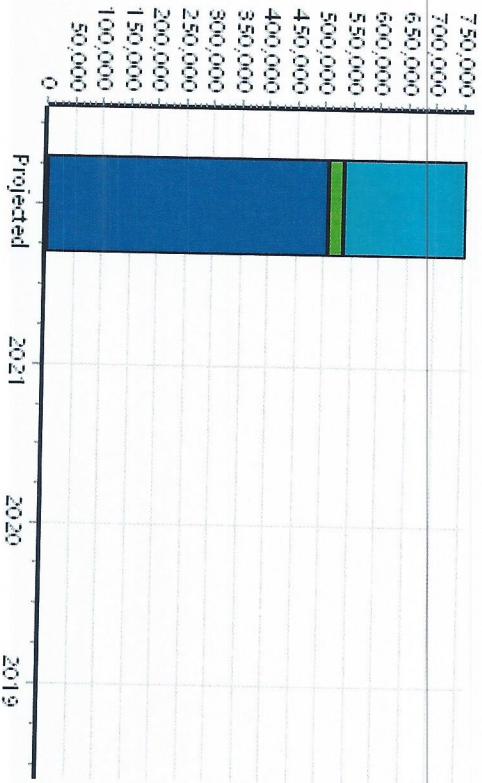
*Mark Dwyer*      *Ruby Taylor*      *Henry Deshields*

7-28-2022  
Date

Real	Count	Value
Agricultural	4	68
Commercial	25	50,839
Residential	343	544,748
<b>Total Real Value</b>	<b>372</b>	<b>595,655</b>
Homestead	63	77,006
Veteran	3	13,317
Other	0	0
<b>Total Exempt</b>	<b>82</b>	<b>90,323</b>
<b>TIF Increment Value</b>		
<b>Net Assessed</b>		<b>505,332</b>
<b>Net Assessed Under Protest</b>		
Senior Freeze	20	27,876
Capped Parcels	203	239,446



Personal	Count	Value
Agricultural	1	2,091
Commercial	11	3,658
Mobile-Home	5	22,460
<b>Total Personal</b>	<b>17</b>	<b>28,209</b>
<b>Total Exempt</b>	<b>0</b>	<b>0</b>
<b>TIF Increment Value</b>		
<b>Net Assessed</b>		<b>28,209</b>
<b>Net Assessed Under Protest</b>		
Public Service	Count	Value
<b>Total PS Value</b>	<b>5</b>	<b>221,615</b>
<b>TIF Increment Value</b>		
<b>Net Assessed</b>		<b>221,615</b>



**District Totals**


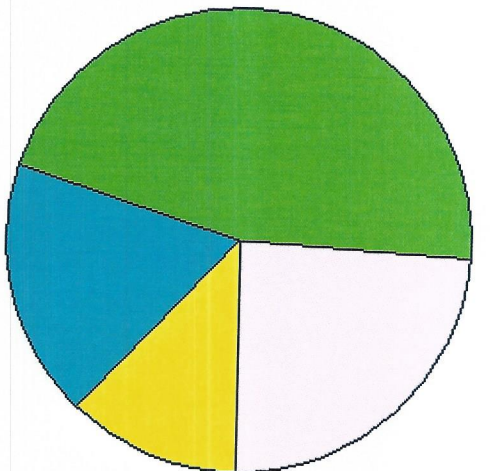
Total Gross Value	845,479
Homestead Loss	77,006
Other Exemption Loss	13,317
<b>TIF Increment Value</b>	
<b>Retained TIF Value</b>	
<b>Net Assessed Value</b>	<b>755,156</b>

**Net Assessed Under Protest**


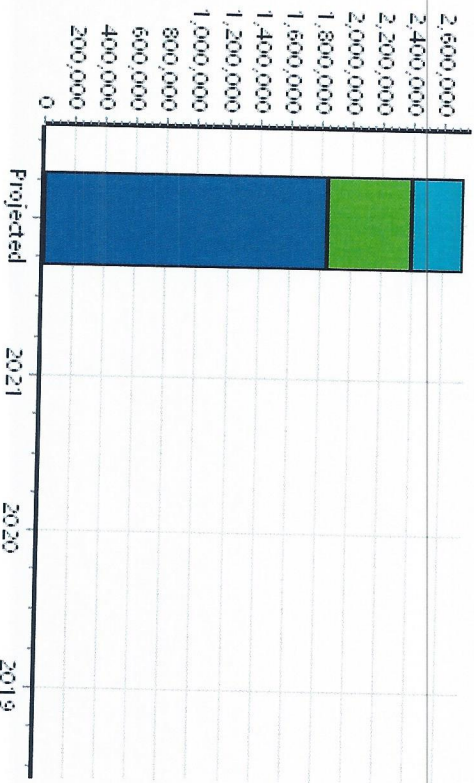
\* Public Service Protests Values are not included on this report.



Real	Count	Value
Agricultural	1	320
Commercial	72	700,802
Residential	705	1,370,888
<b>Total Real Value</b>	<b>778</b>	<b>2,072,010</b>
Homestead	173	205,200
Veteran	7	23,971
Other	0	0
<b>Total Exempt</b>	<b>216</b>	<b>229,171</b>
<b>TIF Increment Value</b>		
<b>Net Assessed</b>		<b>1,842,839</b>
<b>Net Assessed Under Protest</b>		
Senior Freeze	41	27,165
Capped Parcels	344	1,003,912




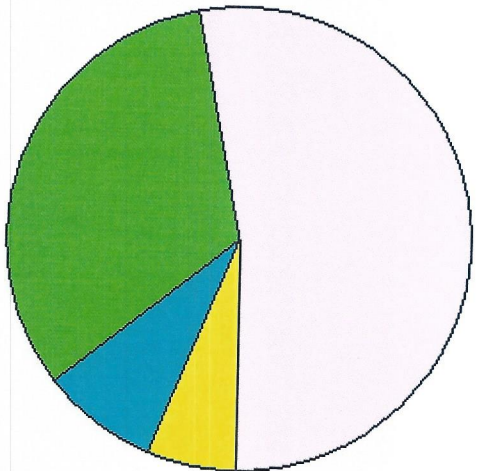
Personal	Count	Value
Agricultural	0	0
Commercial	53	516,972
Mobile Home	10	21,888
<b>Total Personal</b>	<b>63</b>	<b>538,860</b>
<b>Total Exempt</b>	<b>0</b>	<b>0</b>
<b>TIF Increment Value</b>		
<b>Net Assessed</b>		<b>538,860</b>
<b>Net Assessed Under Protest</b>		
Public Service	Count	Value
<b>Total PS Value</b>	<b>10</b>	<b>340,363</b>
<b>TIF Increment Value</b>		
<b>Net Assessed</b>		<b>340,363</b>




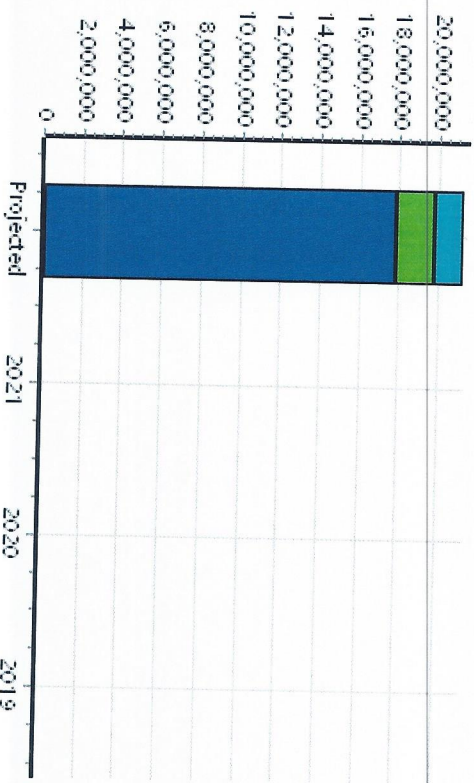
District Totals	Count	Value
Total Gross Value		2,951,233
Homestead Loss		205,200
Other Exemption Loss		23,971
<b>TIF Increment Value</b>		
<b>Retained TIF Value</b>		
<b>Net Assessed Value</b>		<b>2,722,062</b>
<b>Net Assessed Under Protest</b>		
* Public Service Protests Values are not included on this report.		



Real	Count	Value
Agricultural	7	7,396
Commercial	268	11,535,533
Residential	2,352	7,307,044
<b>Total Real Value</b>	<b>2,627</b>	<b>18,849,973</b>
Homestead	776	851,816
Veteran	36	235,088
Other	0	0
<b>Total Exempt</b>	<b>911</b>	<b>1,086,904</b>
<b>TIF Increment Value</b>		
<b>Net Assessed</b>		<b>17,763,069</b>
<b>Net Assessed Under Protest</b>		
Senior Freeze	157	86,275
Capped Parcels	594	1,740,356



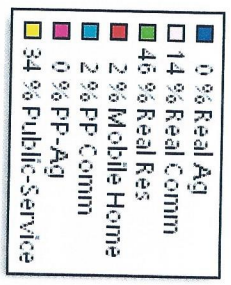
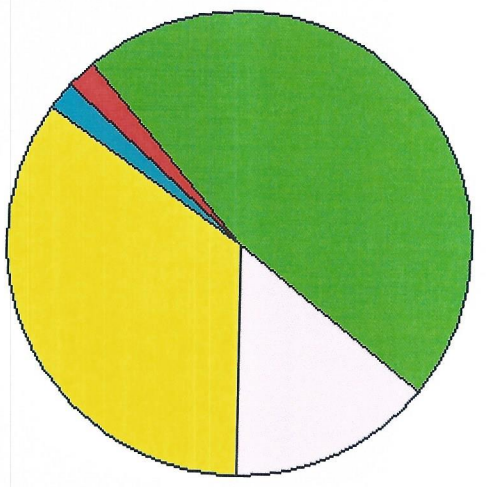
Personal	Count	Value
Agricultural	12	31,735
Commercial	209	1,898,315
Mobile Home	15	23,561
<b>Total Personal</b>	<b>236</b>	<b>1,953,611</b>
<b>Total Exempt</b>	<b>0</b>	<b>0</b>
<b>TIF Increment Value</b>		
<b>Net Assessed</b>		<b>1,953,611</b>
<b>Net Assessed Under Protest</b>		
Public Service	Count	Value
<b>Total PS Value</b>	<b>20</b>	<b>1,429,853</b>
<b>TIF Increment Value</b>		
<b>Net Assessed</b>		<b>1,429,853</b>




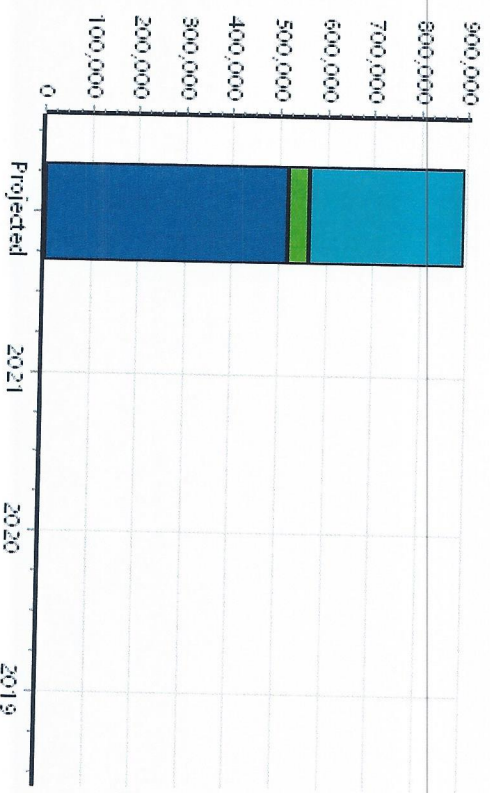
District Totals	Count	Value
Total Gross Value		22,233,437
Homestead Loss		851,816
Other Exemption Loss		235,088
<b>TIF Increment Value</b>		
<b>Retained TIF Value</b>		
<b>Net Assessed Value</b>		<b>21,146,533</b>
<b>Net Assessed Under Protest</b>		

\* Public Service Protests Values are not included on this report.

Real	Count	Value
Agricultural	0	0
Commercial	31	132,622
Residential	216	438,821
<b>Total Real Value</b>	<b>247</b>	<b>571,443</b>
Homestead	37	48,378
Veteran	2	6,961
Other	0	0
<b>Total Exempt</b>	<b>52</b>	<b>55,339</b>
<b>TIF Increment Value</b>		
<b>Net Assessed</b>		<b>516,104</b>
<b>Net Assessed Under Protest</b>		
Senior Freeze	15	21,030
Capped Parcels	140	397,122



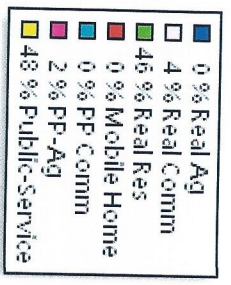
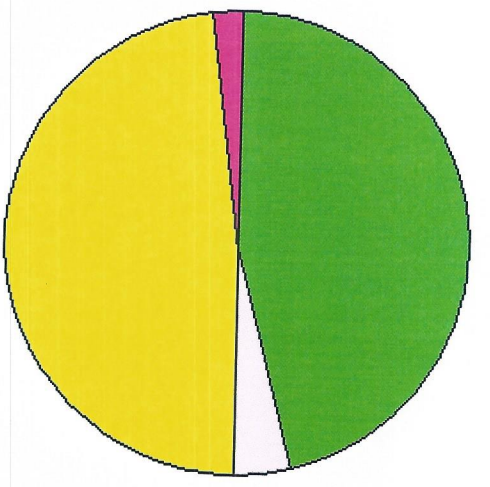
Personal	Count	Value
Agricultural	3	1,611
Commercial	17	16,905
Mobile-Home	9	27,836
<b>Total Personal</b>	<b>29</b>	<b>46,352</b>
<b>Total Exempt</b>	<b>0</b>	<b>0</b>
<b>TIF Increment Value</b>		
<b>Net Assessed</b>		<b>46,352</b>
<b>Net Assessed Under Protest</b>		
<b>Public Service</b>	<b>Count</b>	<b>Value</b>
Total PS Value	9	328,248
<b>TIF Increment Value</b>		
<b>Net Assessed</b>		<b>328,248</b>




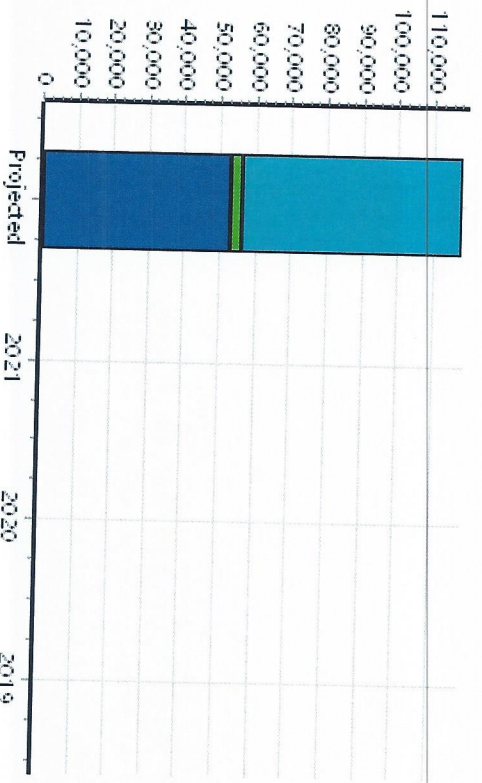
District Totals	Count	Value
Total Gross Value		946,043
Homestead Loss		48,378
Other Exemption Loss		6,961
<b>TIF Increment Value</b>		
<b>Retained TIF Value</b>		
<b>Net Assessed Value</b>		<b>890,704</b>
<b>Net Assessed Under Protest</b>		
* Public Service Protests Values are not included on this report.		



Real	Count	Value
Agricultural	0	0
Commercial	3	3,991
Residential	38	60,686
<b>Total Real Value</b>	<b>41</b>	<b>64,677</b>
Homestead	7	8,614
Veteran	1	3,296
Other	0	0
<b>Total Exempt</b>	<b>10</b>	<b>11,910</b>
<b>TIF Increment Value</b>		
<b>Net Assessed</b>		<b>52,767</b>
<b>Net Assessed Under Protest</b>		
Senior Freeze	2	1,051
Capped Parcels	18	13,477



Personal	Count	Value
Agricultural	2	2,571
Commercial	3	660
Mobile-Home	0	0
<b>Total Personal</b>	<b>5</b>	<b>3,231</b>
<b>Total Exempt</b>	<b>0</b>	<b>0</b>
<b>TIF Increment Value</b>		
<b>Net Assessed</b>		<b>3,231</b>
<b>Net Assessed Under Protest</b>		
<b>Public Service</b>	<b>Count</b>	<b>Value</b>
<b>Total PS Value</b>	<b>4</b>	<b>61,596</b>
<b>TIF Increment Value</b>		
<b>Net Assessed</b>		<b>61,596</b>




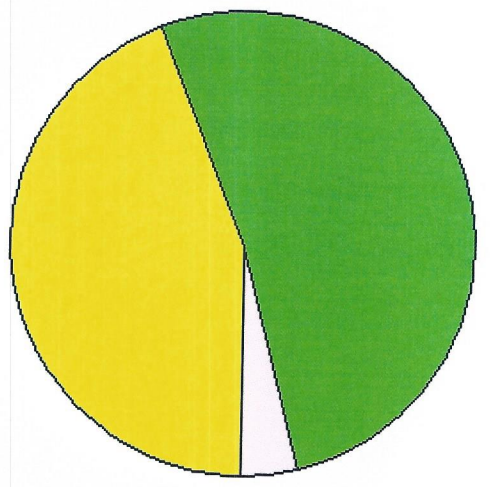
**District Totals**

Total Gross Value	129,504
Homestead Loss	8,614
Other Exemption Loss	3,296
<b>TIF Increment Value</b>	
<b>Retained TIF Value</b>	
<b>Net Assessed Value</b>	<b>117,594</b>


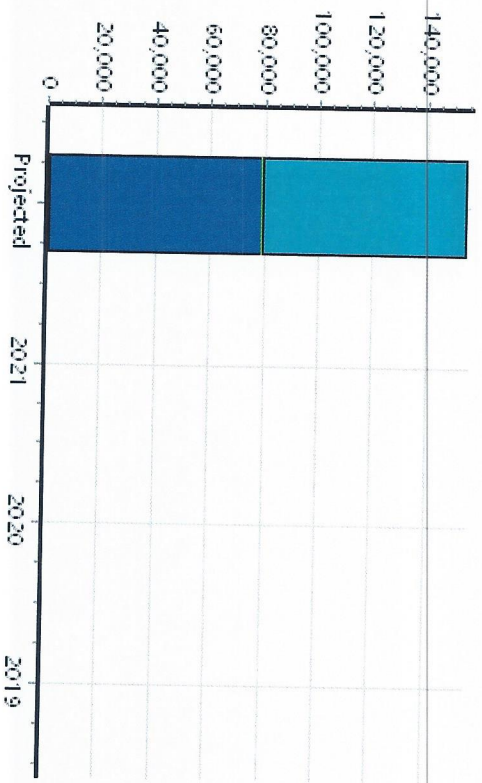
**Net Assessed Under Protest**

\* Public Service Protests Values are not included on this report.

Real	Count	Value
Agricultural	0	0
Commercial	4	6,720
Residential	61	91,281
<b>Total Real Value</b>	<b>65</b>	<b>98,001</b>
Homestead	9	10,685
Veteran	1	8,599
Other	0	0
<b>Total Exempt</b>	<b>12</b>	<b>19,284</b>
<b>TIF Increment Value</b>		
<b>Net Assessed</b>		<b>78,717</b>
<b>Net Assessed Under Protest</b>		
Senior Freeze	2	1,021
Capped Parcels	19	4,559



Personal	Count	Value
Agricultural	0	0
Commercial	2	153
Mobile Home	0	0
<b>Total Personal</b>	<b>2</b>	<b>153</b>
<b>Total Exempt</b>	<b>0</b>	<b>0</b>
<b>TIF Increment Value</b>		
<b>Net Assessed</b>		<b>153</b>
<b>Net Assessed Under Protest</b>		
<b>Public Service</b>	<b>Count</b>	<b>Value</b>
Total PS Value	3	75,456
<b>TIF Increment Value</b>		
<b>Net Assessed</b>		<b>75,456</b>

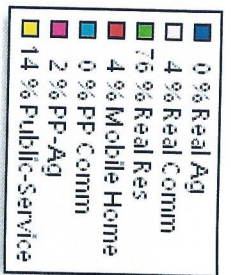
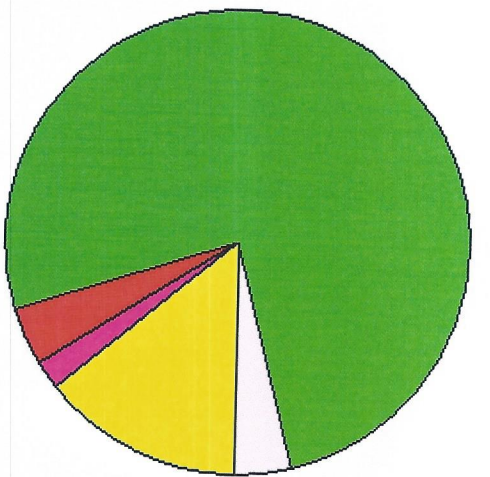


District Totals	Count	Value
Total Gross Value		173,610
Homestead Loss		10,685
Other Exemption Loss		8,599
<b>TIF Increment Value</b>		
<b>Retained TIF Value</b>		
<b>Net Assessed Value</b>		<b>154,326</b>


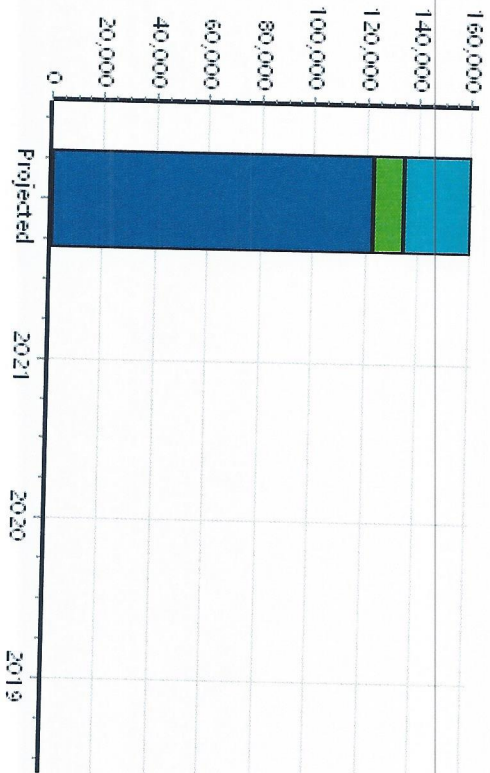
**Net Assessed Under Protest**  
 \* Public Service/Protests Values are not included on this report.



Real	Count	Value
Agricultural	0	0
Commercial	3	6,330
Residential	110	145,318
<b>Total Real Value</b>	<b>113</b>	<b>151,648</b>
Homeslead	23	24,952
Veteran	1	4,101
Other	0	0
<b>Total Exempt</b>	<b>26</b>	<b>29,053</b>
<b>TIF Increment Value</b>		
<b>Net Assessed</b>		<b>122,595</b>
<b>Net Assessed Under Protest</b>		
Senior Freeze	7	13,892
Capped Parcels	77	705,511



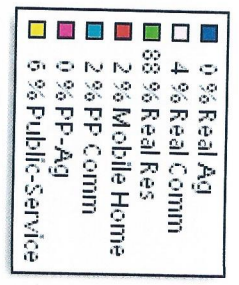

Personal	Count	Value
Agricultural	2	5,610
Commercial	4	411
Mobile-Home	3	5,696
<b>Total Personal</b>	<b>9</b>	<b>11,717</b>
<b>Total Exempt</b>	<b>0</b>	<b>0</b>
<b>TIF Increment Value</b>		
<b>Net Assessed</b>		<b>11,717</b>
<b>Net Assessed Under Protest</b>		
<b>Public Service</b>	<b>Count</b>	<b>Value</b>
Total PS Value	5	25,429
<b>TIF Increment Value</b>		
<b>Net Assessed</b>		<b>25,429</b>




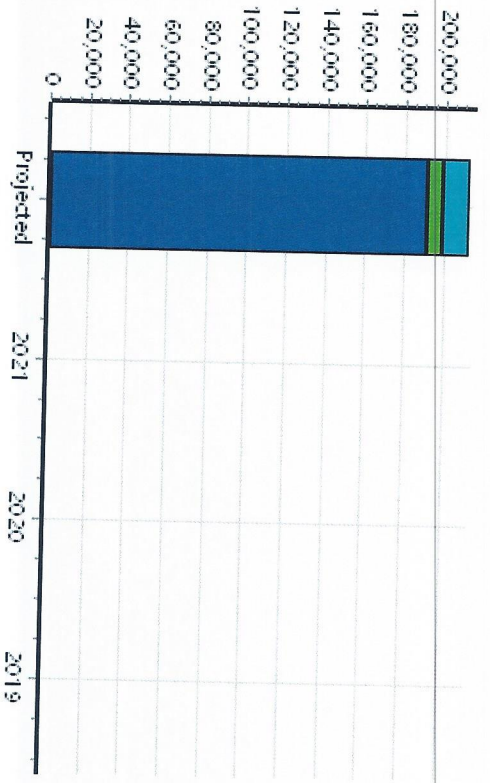
District Totals	
Total Gross Value	188,794
Homeslead Loss	24,952
Other Exemption Loss	4,101
<b>TIF Increment Value</b>	
<b>Retained TIF Value</b>	
<b>Net Assessed Value</b>	<b>159,741</b>
<b>Net Assessed Under Protest</b>	

\* Public Service Protests Values are not included on this report.

Real	Count	Value
Agricultural	0	0
Commercial	2	9,259
Residential	106	230,246
<b>Total Real Value</b>	<b>108</b>	<b>239,505</b>
Homestead	25	26,963
Veteran	3	21,713
Other	0	0
<b>Total Exempt</b>	<b>30</b>	<b>48,676</b>
<b>TIF Increment Value</b>		
<b>Net Assessed</b>		<b>190,829</b>
<b>Net Assessed Under Protest</b>		
Senior Freeze	2	8,099
Capped Parcels	80	80,823



Personal	Count	Value
Agricultural	1	481
Commercial	3	3,244
Mobile-Home	3	3,810
<b>Total Personal</b>	<b>7</b>	<b>7,535</b>
<b>Total Exempt</b>	<b>0</b>	<b>0</b>
<b>TIF Increment Value</b>		
<b>Net Assessed</b>		<b>7,535</b>
<b>Net Assessed Under Protest</b>		
Public Service	Count	Value
Total PS Value	3	13,483
<b>TIF Increment Value</b>		
<b>Net Assessed</b>		<b>13,483</b>



**District Totals**

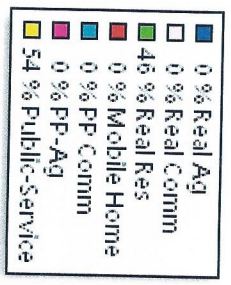
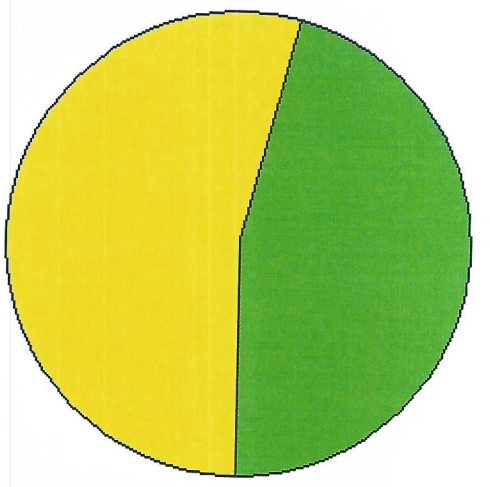
Total Gross Value	260,523
Homestead Loss	26,963
Other Exemption Loss	21,713
<b>TIF Increment Value</b>	
<b>Retained TIF Value</b>	
<b>Net Assessed Value</b>	<b>211,847</b>

**Net Assessed Under Protest**


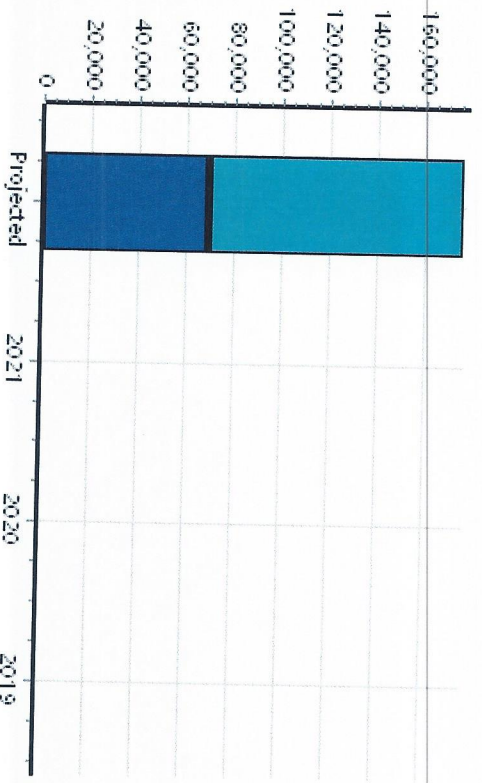
\* Public Service Protests Values are not included on this report.



Real	Count	Value
Agricultural	0	0
Commercial	0	0
Residential	90	88,611
<b>Total Real Value</b>	<b>90</b>	<b>88,611</b>
Homestead	16	15,918
Veteran	1	4,797
Other	0	0
<b>Total Exempt</b>	<b>17</b>	<b>20,715</b>
<b>TIF Increment Value</b>		
<b>Net Assessed</b>		<b>67,896</b>
<b>Net Assessed Under Protest</b>		
Senior Freeze	1	4,082
Capped Parcels	76	78,366



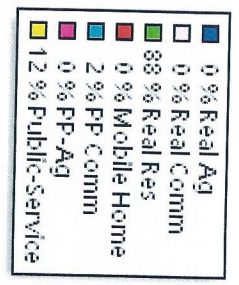
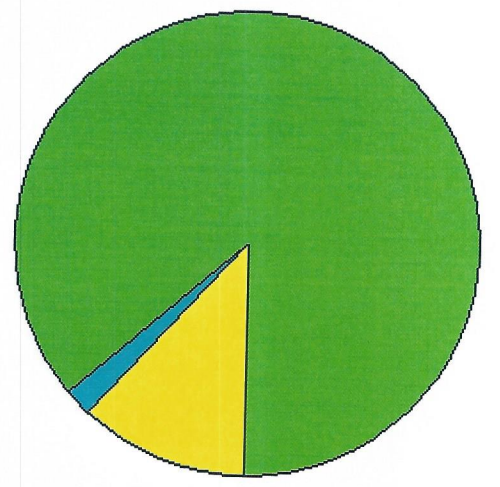
Personal	Count	Value
Agricultural	1	546
Commercial	2	64
Mobile-Home	1	546
<b>Total Personal</b>	<b>4</b>	<b>1,156</b>
<b>Total Exempt</b>	<b>0</b>	<b>0</b>
<b>TIF Increment Value</b>		
<b>Net Assessed</b>		<b>1,156</b>
<b>Net Assessed Under Protest</b>		
<b>Public Service</b>	<b>Count</b>	<b>Value</b>
<b>Total PS Value</b>	<b>4</b>	<b>105,733</b>
<b>TIF Increment Value</b>		
<b>Net Assessed</b>		<b>105,733</b>




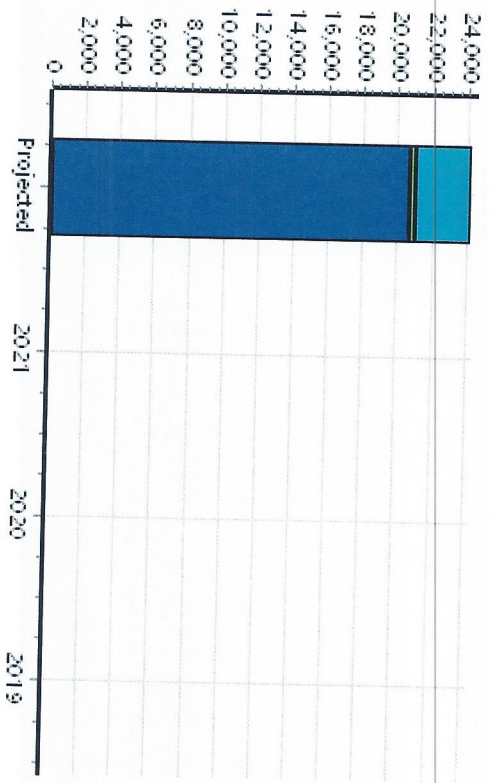
District Totals	Count	Value
Total Gross Value		195,500
Homestead Loss		15,918
Other Exemption Loss		4,797
<b>TIF Increment Value</b>		
<b>Retained TIF Value</b>		
<b>Net Assessed Value</b>		<b>174,785</b>
<b>Net Assessed Under Protest</b>		

\* Public Service Protests Values are not included on this report.

Real	Count	Value
Agricultural	0	0
Commercial	0	0
Residential	15	23,621
<b>Total Real Value</b>	<b>15</b>	<b>23,621</b>
Homestead	3	3,000
Veteran	0	0
Other	0	0
<b>Total Exempt</b>	<b>3</b>	<b>3,000</b>
<b>TIF Increment Value</b>		
<b>Net Assessed</b>		<b>20,621</b>
<b>Net Assessed Under Protest</b>		
Senior Freeze	0	0
Capped Parcels	7	617



Personal	Count	Value
Agricultural	0	0
Commercial	1	314
Mobile-Home	0	0
<b>Total Personal</b>	<b>1</b>	<b>314</b>
<b>Total Exempt</b>	<b>0</b>	<b>0</b>
<b>TIF Increment Value</b>		
<b>Net Assessed</b>		<b>314</b>
<b>Net Assessed Under Protest</b>		
Public Service	2	3,199
<b>Total PS Value</b>	<b>2</b>	<b>3,199</b>
<b>TIF Increment Value</b>		
<b>Net Assessed</b>		<b>3,199</b>


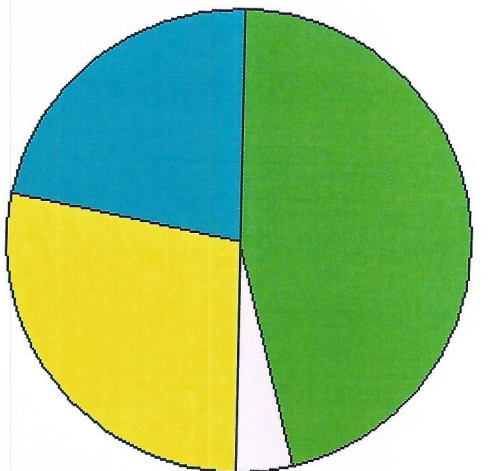


District Totals	Count	Value
Total Gross Value		27,134
Homestead Loss		3,000
Other Exemption Loss		0
<b>TIF Increment Value</b>		
<b>Retained TIF Value</b>		
<b>Net Assessed Value</b>		<b>24,134</b>
<b>Net Assessed Under Protest</b>		



\* Public Service Protests Values are not included on this report.



Real	Count	Value
Agricultural	0	0
Commercial	18	46,754
Residential	156	531,720
<b>Total Real Value</b>	<b>174</b>	<b>578,474</b>
Homestead	38	42,000
Veteran	3	17,037
Other	0	0
<b>Total Exempt</b>	<b>45</b>	<b>59,037</b>
<b>TIF Increment Value</b>		
<b>Net Assessed</b>		<b>519,437</b>
<b>Net Assessed Under Protest</b>		
Senior Freeze	7	5,412
Capped Parcels	44	72,673


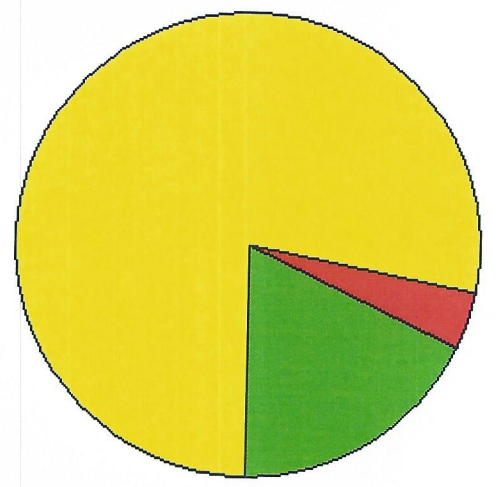


Personal	Count	Value
Agricultural	4	2,823
Commercial	16	259,608
Mobile Home	1	858
<b>Total Personal</b>	<b>21</b>	<b>263,289</b>
<b>Total Exempt</b>	<b>0</b>	<b>0</b>
<b>TIF Increment Value</b>		
<b>Net Assessed</b>		<b>263,289</b>
<b>Net Assessed Under Protest</b>		
Public Service	Count	Value
<b>Total PS Value</b>	<b>9</b>	<b>332,279</b>
<b>TIF Increment Value</b>		
<b>Net Assessed</b>		<b>332,279</b>





District Totals	Count	Value
Total Gross Value		1,174,042
Homestead Loss		42,000
Other Exemption Loss		17,037
<b>TIF Increment Value</b>		
<b>Retained TIF Value</b>		
<b>Net Assessed Value</b>		<b>1,115,005</b>
<b>Net Assessed Under Protest</b>		
* Public Service Protests Values are not included on this report.		

Real	Count	Value
Agricultural	0	0
Commercial	0	0
Residential	31	7,153
<b>Total Real Value</b>	<b>31</b>	<b>7,153</b>
Homestead	0	0
Veteran	0	0
Other	0	0
<b>Total Exempt</b>	<b>0</b>	<b>0</b>
<b>TIF Increment Value</b>		
<b>Net Assessed</b>		<b>7,153</b>
<b>Net Assessed Under Protest</b>		
Senior Freeze	0	0
Capped Parcels	6	5,226




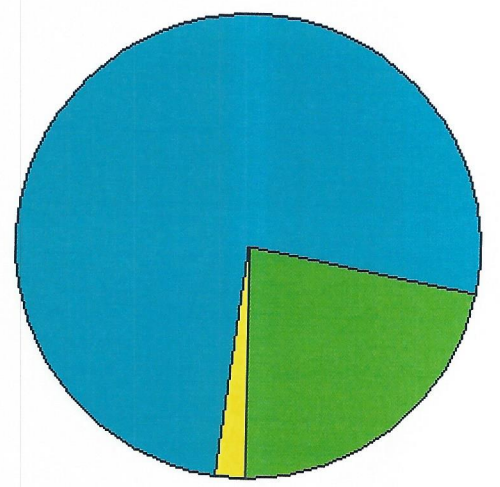
Personal	Count	Value
Agricultural	0	0
Commercial	0	0
Mobile-Home	1	1,602
<b>Total Personal</b>	<b>1</b>	<b>1,602</b>
<b>Total Exempt</b>	<b>0</b>	<b>0</b>
<b>TIF Increment Value</b>		
<b>Net Assessed</b>		<b>1,602</b>
<b>Net Assessed Under Protest</b>		
<b>Public Service</b>	<b>Count</b>	<b>Value</b>
Total PS Value	3	30,189
<b>TIF Increment Value</b>		
<b>Net Assessed</b>		<b>30,189</b>





District Totals	Count	Value
Total Gross Value		38,944
Homestead Loss		0
Other Exemption Loss		0
<b>TIF Increment Value</b>		
<b>Retained TIF Value</b>		
<b>Net Assessed Value</b>		<b>38,944</b>
<b>Net Assessed Under Protest</b>		
* Public Service Protests Values are not included on this report.		



Real	Count	Value
Agricultural	0	0
Commercial	0	0
Residential	70	397,383
<b>Total Real Value</b>	<b>70</b>	<b>397,383</b>
Homestead	26	29,112
Veteran	4	24,015
Other	0	0
<b>Total Exempt</b>	<b>34</b>	<b>53,127</b>
<b>TIF Increment Value</b>		
<b>Net Assessed</b>		<b>344,256</b>
<b>Net Assessed Under Protest</b>		
Senior Freeze	6	7,085
Capped Parcels	15	16,370



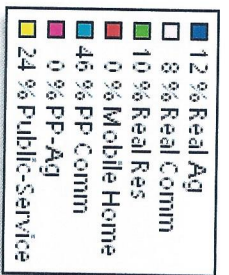
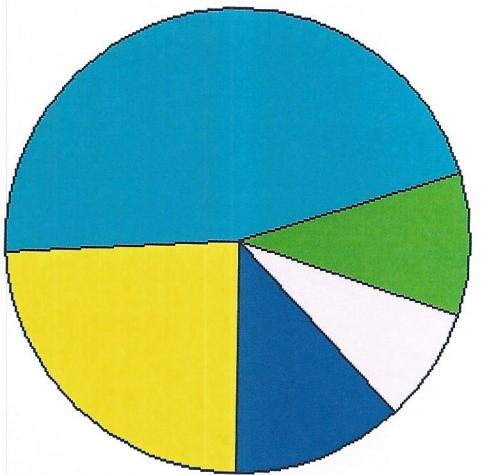
Personal	Count	Value
Agricultural	0	0
Commercial	6	1,367,106
Mobile-Home	0	0
<b>Total Personal</b>	<b>6</b>	<b>1,367,106</b>
<b>Total Exempt</b>	<b>0</b>	<b>0</b>
<b>TIF Increment Value</b>		
<b>Net Assessed</b>		<b>1,367,106</b>
<b>Net Assessed Under Protest</b>		
<b>Public Service</b>	<b>Count</b>	<b>Value</b>
Total PS Value	4	29,146
<b>TIF Increment Value</b>		
<b>Net Assessed</b>		<b>29,146</b>




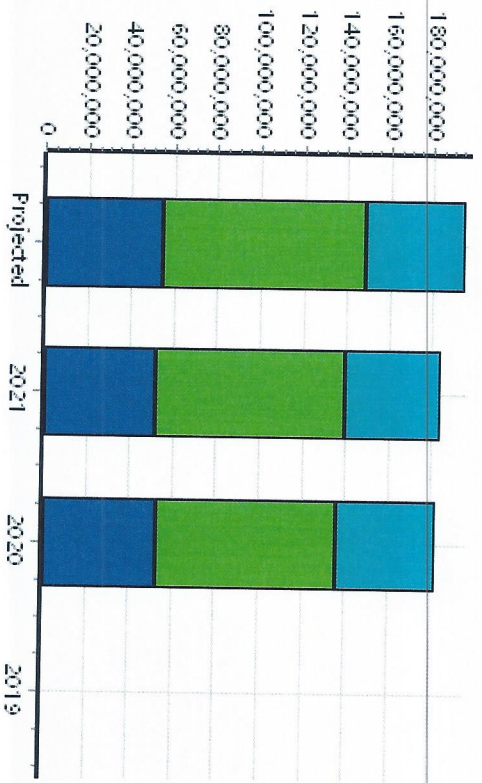
District Totals	Count	Value
Total Gross Value		1,793,635
Homestead Loss		29,112
Other Exemption Loss		24,015
<b>TIF Increment Value</b>		
<b>Retained TIF Value</b>		
<b>Net Assessed Value</b>		<b>1,740,508</b>
<b>Net Assessed Under Protest</b>		

\* Public Service Protests Values are not included on this report.

Real	Count	Value
Agricultural	5,363	23,436,991
Commercial	529	14,895,932
Residential	6,271	19,717,886
<b>Total Real Value</b>	<b>12,163</b>	<b>58,050,809</b>
Homestead	2,524	2,784,779
Veteran	148	1,277,716
Other	0	0
<b>Total Exempt</b>	<b>2,979</b>	<b>4,062,495</b>
<b>TIF Increment Value</b>		
<b>Net Assessed</b>		<b>53,988,314</b>
<b>Net Assessed Under Protest</b>	<b>0</b>	<b>0</b>
Senior Freeze	489	545,463
Capped Parcels	4,284	8,291,737



Personal	Count	Value
Agricultural	630	1,471,263
Commercial	618	91,920,674
Mobile-Home	192	453,197
<b>Total Personal</b>	<b>1,440</b>	<b>93,845,134</b>
<b>Total Exempt</b>	<b>11</b>	<b>23,669</b>
<b>TIF Increment Value</b>		
<b>Net Assessed</b>		<b>93,821,465</b>
<b>Net Assessed Under Protest</b>	<b>19</b>	<b>12,903,774</b>
<b>Public Service</b>		
<b>Total PS Value</b>	<b>219</b>	<b>46,104,109</b>
<b>TIF Increment Value</b>		
<b>Net Assessed</b>		<b>46,104,109</b>




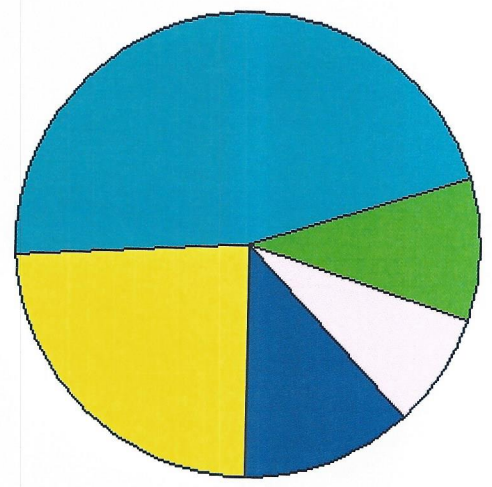
**District Totals**

Total Gross Value	198,000,052
Homestead Loss	2,784,779
Other Exemption Loss	1,301,385
<b>TIF Increment Value</b>	
<b>Retained TIF Value</b>	
<b>Net Assessed Value</b>	<b>193,913,888</b>


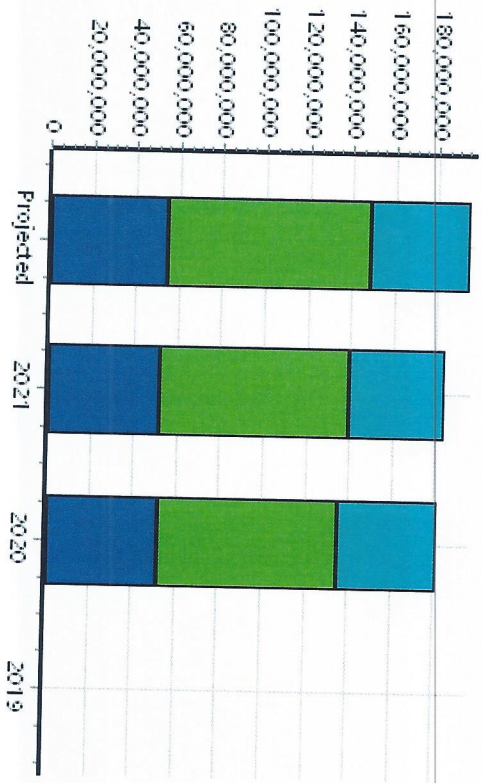
**Net Assessed Under Protest** **12,903,774**  
 \* Public Service Proteests Values are not included on this report.



Real	Count	Value
Agricultural	5,363	23,436,991
Commercial	529	14,895,932
Residential	6,271	19,717,886
<b>Total Real Value</b>	<b>12,163</b>	<b>58,050,809</b>
Homestead	2,524	2,784,779
Veteran	148	1,277,716
Other	0	0
<b>Total Exempt</b>	<b>2,979</b>	<b>4,062,495</b>
<b>TIF Increment Value</b>		
<b>Net Assessed</b>		<b>53,988,314</b>
<b>Net Assessed Under Protest</b>	<b>0</b>	<b>0</b>
Senior Freeze	489	545,463
Capped Parcels	4,284	8,291,737



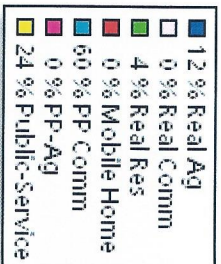
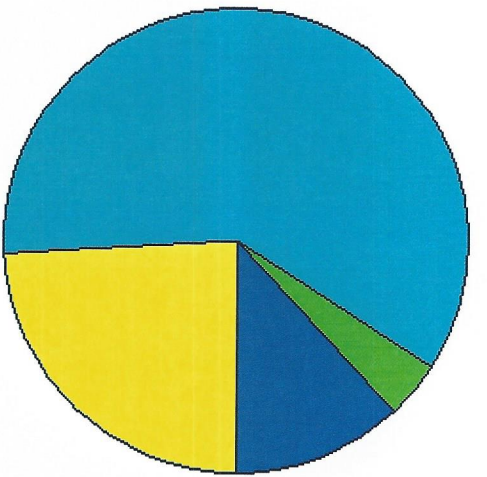
Personal	Count	Value
Agricultural	630	1,471,263
Commercial	618	91,920,674
Mobile-Home	192	453,197
<b>Total Personal</b>	<b>1,440</b>	<b>93,845,134</b>
<b>Total Exempt</b>	<b>11</b>	<b>23,669</b>
<b>TIF Increment Value</b>		
<b>Net Assessed</b>		<b>93,821,465</b>
<b>Net Assessed Under Protest</b>	<b>19</b>	<b>12,903,774</b>
<b>Public Service</b>		
<b>Total PS Value</b>	<b>219</b>	<b>46,104,109</b>
<b>TIF Increment Value</b>		
<b>Net Assessed</b>		<b>46,104,109</b>



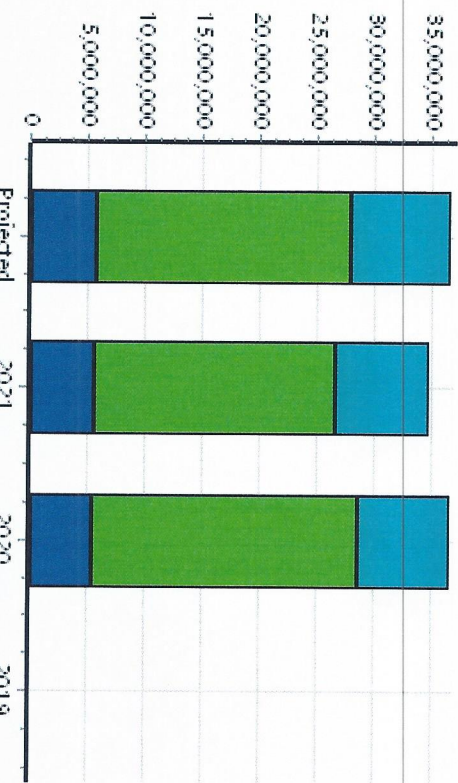
District Totals	Count	Value
Total Gross Value		198,000,052
Homestead Loss		2,784,779
Other Exemption Loss		1,301,385
<b>TIF Increment Value</b>		
<b>Retained TIF Value</b>		
<b>Net Assessed Value</b>		<b>193,913,888</b>
<b>Net Assessed Under Protest</b>		<b>12,903,774</b>

\* Public Service Protests Values are not included on this report.

Real	Count	Value
Agricultural	1,018	4,714,272
Commercial	21	68,258
Residential	317	1,310,599
<b>Total Real Value</b>	<b>1,356</b>	<b>6,093,129</b>
Homestead	247	262,071
Veteran	17	180,525
Other	0	0
<b>Total Exempt</b>	<b>280</b>	<b>442,596</b>
<b>TIF Increment Value</b>		
<b>Net Assessed</b>		<b>5,650,533</b>
<b>Net Assessed Under Protest</b>	<b>0</b>	<b>0</b>
Senior Freeze	38	88,196
Capped Parcels	530	1,577,467



Personal	Count	Value
Agricultural	114	217,713
Commercial	66	21,912,468
Mobile-Home	28	65,764
<b>Total Personal</b>	<b>208</b>	<b>22,195,945</b>
<b>Total Exempt</b>	<b>0</b>	<b>0</b>
<b>TIF Increment Value</b>		
<b>Net Assessed</b>		<b>22,195,945</b>
<b>Net Assessed Under Protest</b>	<b>4</b>	<b>1,591,429</b>
<b>Public Service</b>		
<b>Total PS Value</b>	<b>24</b>	<b>8,654,832</b>
<b>TIF Increment Value</b>		
<b>Net Assessed</b>		<b>8,654,832</b>


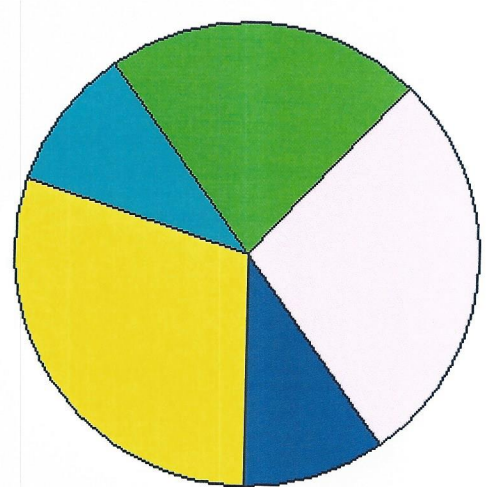


District Totals	Count	Value
Total Gross Value		36,943,906
Homestead Loss		262,071
Other Exemption Loss		180,525
<b>TIF Increment Value</b>		
<b>Retained TIF Value</b>		
<b>Net Assessed Value</b>		<b>36,501,310</b>
<b>Net Assessed Under Protest</b>		<b>1,591,429</b>


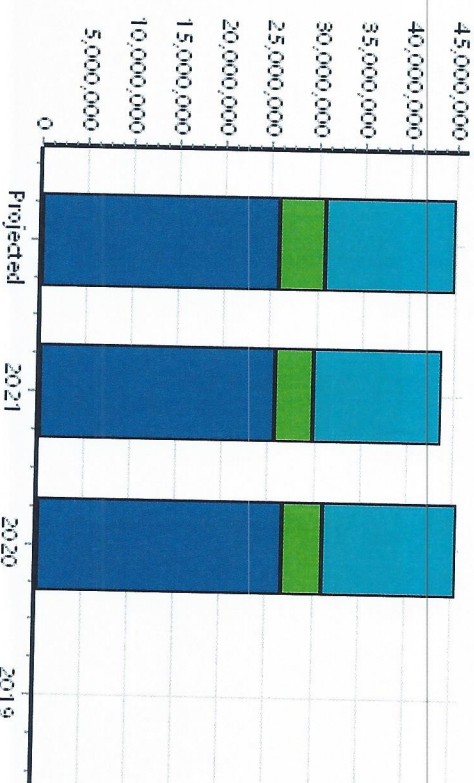
\* Public Service Protections Values are not included on this report.



Real	Count	Value
Agricultural	997	4,583,394
Commercial	307	12,843,996
Residential	2,955	10,102,897
<b>Total Real Value</b>	<b>4,259</b>	<b>27,530,287</b>
Homestead	1,166	1,273,368
Veteran	59	482,496
Other	0	0
<b>Total Exempt</b>	<b>1,361</b>	<b>1,755,864</b>
<b>TIF Increment Value</b>		
<b>Net Assessed</b>		<b>25,774,423</b>
<b>Net Assessed Under Protest</b>	<b>0</b>	<b>0</b>
Senior Freeze	230	168,671
Capped Parcels	1,259	2,525,651



Personal	Count	Value
Agricultural	133	376,802
Commercial	268	4,431,784
Mobile-Home	42	78,737
<b>Total Personal</b>	<b>443</b>	<b>4,887,323</b>
<b>Total Exempt</b>	<b>2</b>	<b>3,468</b>
<b>TIF Increment Value</b>		
<b>Net Assessed</b>		<b>4,883,855</b>
<b>Net Assessed Under Protest</b>	<b>2</b>	<b>896,297</b>
<b>Public Service</b>		
<b>Total PS Value</b>	<b>52</b>	<b>14,213,941</b>
<b>TIF Increment Value</b>		
<b>Net Assessed</b>		<b>14,213,941</b>





**District Totals**


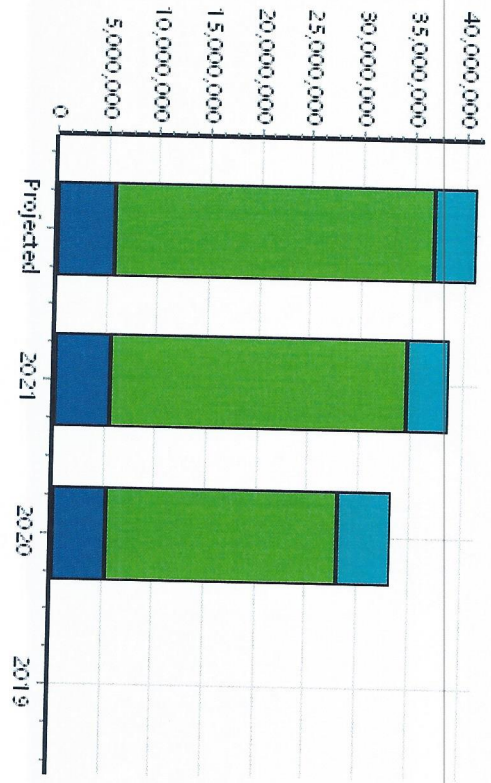
Total Gross Value	46,631,551
Homestead Loss	1,273,368
Other Exemption Loss	485,964
<b>TIF Increment Value</b>	
<b>Retained TIF Value</b>	
<b>Net Assessed Value</b>	<b>44,872,219</b>

**Net Assessed Under Protest** **896,297**  
 \* Public Service Protests Values are not included on this report.

Real	Count	Value
Agricultural	1,042	4,125,390
Commercial	52	316,199
Residential	661	1,660,689
<b>Total Real Value</b>	<b>1,755</b>	<b>6,102,278</b>
Homestead	269	305,634
Veteran	20	134,390
Other	0	0
<b>Total Exempt</b>	<b>331</b>	<b>440,024</b>
<b>TIF Increment Value</b>		
<b>Net Assessed</b>		<b>5,662,254</b>
<b>Net Assessed Under Protest</b>	<b>0</b>	<b>0</b>
Senior Freeze	59	91,624
Capped Parcels	720	1,213,525



Personal	Count	Value
Agricultural	123	195,403
Commercial	67	31,018,662
Mobile-Home	42	93,389
<b>Total Personal</b>	<b>232</b>	<b>31,307,454</b>
<b>Total Exempt</b>	<b>3</b>	<b>3,115</b>
<b>TIF Increment Value</b>		
<b>Net Assessed</b>		<b>31,304,339</b>
<b>Net Assessed Under Protest</b>	<b>4</b>	<b>4,474,830</b>
<b>Public Service</b>		
<b>Total PS Value</b>	<b>26</b>	<b>4,044,801</b>
<b>TIF Increment Value</b>		
<b>Net Assessed</b>		<b>4,044,801</b>


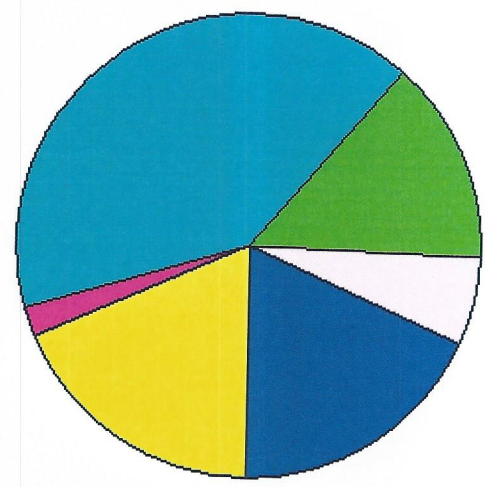


District Totals	Count	Value
Total Gross Value		41,454,533
Homestead Loss		305,634
Other Exemption Loss		137,505
<b>TIF Increment Value</b>		
<b>Retained TIF Value</b>		
<b>Net Assessed Value</b>		<b>41,011,394</b>
<b>Net Assessed Under Protest</b>		<b>4,474,830</b>


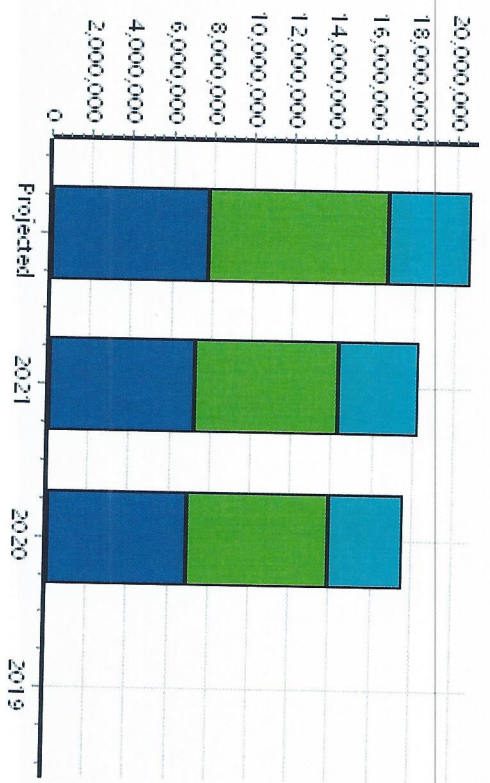
\* Public Service Protests Values are not included on this report.



Real	Count	Value
Agricultural	963	3,985,319
Commercial	89	1,464,574
Residential	1,112	3,002,588
<b>Total Real Value</b>	<b>2,164</b>	<b>8,452,481</b>
Homestead	430	486,860
Veteran	25	224,770
Other	0	0
<b>Total Exempt</b>	<b>518</b>	<b>711,630</b>
<b>TIF Increment Value</b>		
<b>Net Assessed</b>		<b>7,740,851</b>
<b>Net Assessed Under Protest</b>	<b>0</b>	<b>0</b>
Senior Freeze	89	111,594
Capped Parcels	936	1,960,203




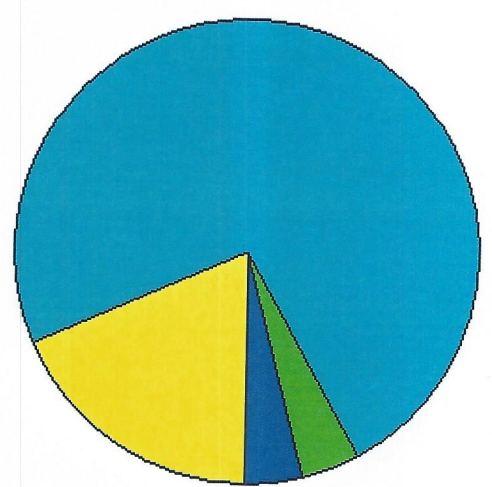
Personal	Count	Value
Agricultural	110	299,888
Commercial	98	8,497,701
Mobile-Home	45	120,985
<b>Total Personal</b>	<b>253</b>	<b>8,918,574</b>
<b>Total Exempt</b>	<b>6</b>	<b>17,086</b>
<b>TIF Increment Value</b>		
<b>Net Assessed</b>		<b>8,901,488</b>
<b>Net Assessed Under Protest</b>	<b>2</b>	<b>1,425,286</b>
<b>Public Service</b>	<b>Count</b>	<b>Value</b>
<b>Total PS Value</b>	<b>26</b>	<b>4,012,483</b>
<b>TIF Increment Value</b>		
<b>Net Assessed</b>		<b>4,012,483</b>




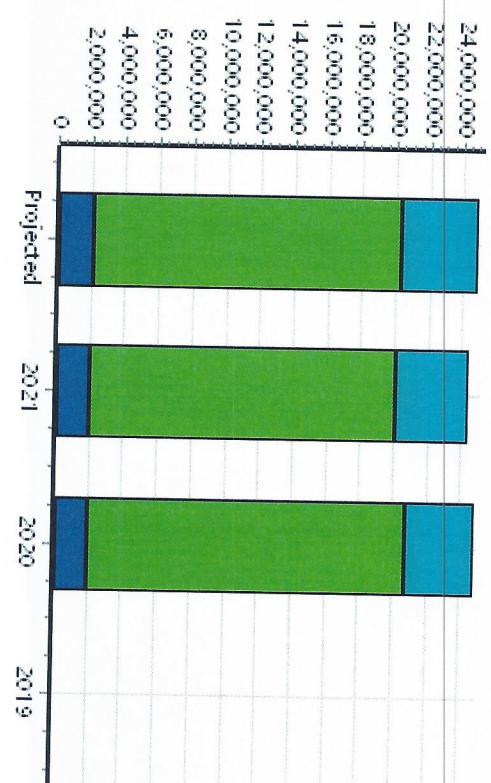
District Totals	Count	Value
Total Gross Value		21,383,538
Homestead Loss		486,860
Other Exemption Loss		241,856
<b>TIF Increment Value</b>		
<b>Retained TIF Value</b>		
<b>Net Assessed Value</b>		<b>20,654,822</b>
<b>Net Assessed Under Protest</b>		<b>1,425,286</b>

\* Public Service Protests Values are not included on this report.

Real	Count	Value
Agricultural	342	1,044,307
Commercial	24	131,818
Residential	236	974,071
<b>Total Real Value</b>	<b>602</b>	<b>2,150,196</b>
Homestead	102	112,000
Veteran	6	56,464
Other	0	0
<b>Total Exempt</b>	<b>118</b>	<b>168,464</b>
<b>TIF Increment Value</b>		
<b>Net Assessed</b>		<b>1,981,732</b>
<b>Net Assessed Under Protest</b>	<b>0</b>	<b>0</b>
Senior Freeze	14	10,286
Capped Parcels	154	201,126



Personal	Count	Value
Agricultural	37	84,321
Commercial	52	18,098,520
Mobile-Home	5	3,870
<b>Total Personal</b>	<b>94</b>	<b>18,186,711</b>
<b>Total Exempt</b>	<b>0</b>	<b>0</b>
<b>TIF Increment Value</b>		
<b>Net Assessed</b>		<b>18,186,711</b>
<b>Net Assessed Under Protest</b>	<b>3</b>	<b>1,126,242</b>
<b>Public Service</b>		
<b>Total PS Value</b>	<b>27</b>	<b>4,573,271</b>
<b>TIF Increment Value</b>		
<b>Net Assessed</b>		<b>4,573,271</b>


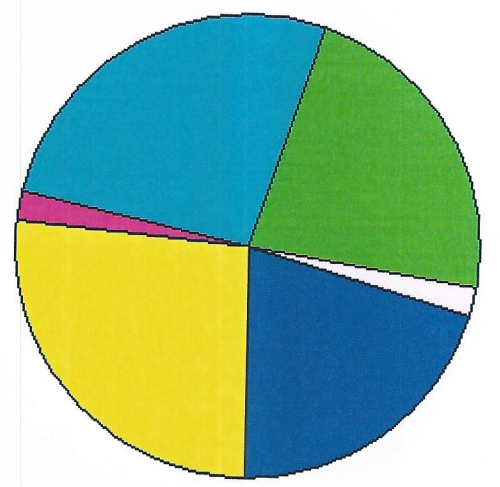


District Totals	Count	Value
Total Gross Value		24,910,178
Homestead Loss		112,000
Other Exemption Loss		56,464
<b>TIF Increment Value</b>		
<b>Retained TIF Value</b>		
<b>Net Assessed Value</b>		<b>24,741,714</b>
<b>Net Assessed Under Protest</b>		<b>1,126,242</b>



\* Public Service Protests Values are not included on this report.



Real	Count	Value
Agricultural	356	1,068,546
Commercial	27	53,098
Residential	666	1,183,483
<b>Total Real Value</b>	<b>1,049</b>	<b>2,305,127</b>
Homestead	118	138,038
Veteran	8	71,823
Other	0	0
<b>Total Exempt</b>	<b>149</b>	<b>209,861</b>
<b>TIF Increment Value</b>		
<b>Net Assessed</b>		<b>2,095,266</b>
<b>Net Assessed Under Protest</b>		
Senior Freeze	32	46,862
Capped Parcels	412	521,631


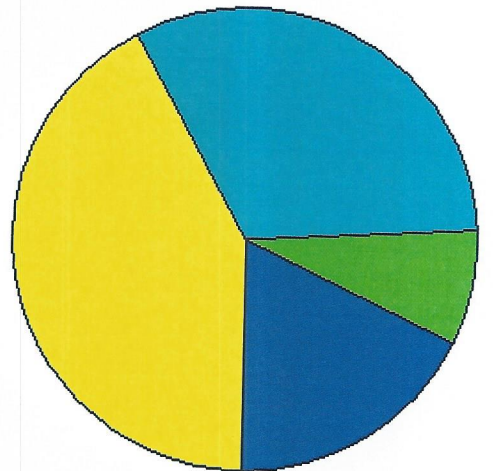


Personal	Count	Value
Agricultural	28	104,617
Commercial	32	1,354,318
Mobile Home	15	48,569
<b>Total Personal</b>	<b>75</b>	<b>1,507,504</b>
<b>Total Exempt</b>	<b>0</b>	<b>0</b>
<b>TIF Increment Value</b>		
<b>Net Assessed</b>		<b>1,507,504</b>
<b>Net Assessed Under Protest</b>		
<b>Public Service</b>	<b>Count</b>	<b>Value</b>
Total PS Value	17	1,405,955
<b>TIF Increment Value</b>		
<b>Net Assessed</b>		<b>1,405,955</b>


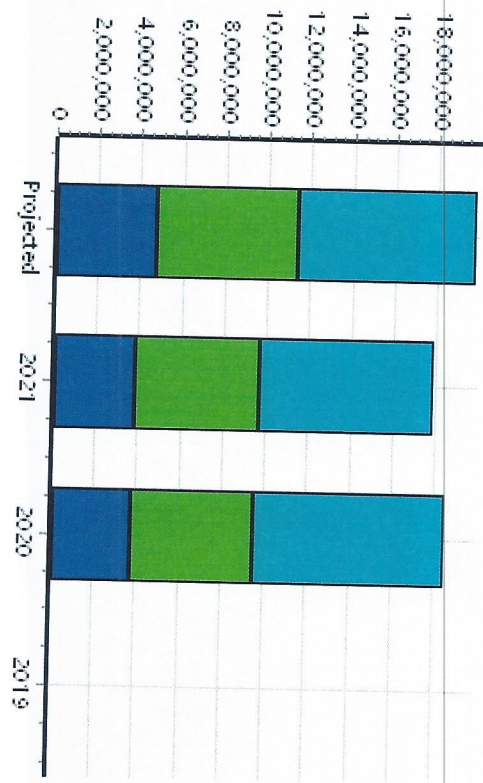


District Totals	Count	Value
Total Gross Value		5,218,586
Homestead Loss		138,038
Other Exemption Loss		71,823
<b>TIF Increment Value</b>		
<b>Retained TIF Value</b>		
<b>Net Assessed Value</b>		<b>5,008,725</b>
<b>Net Assessed Under Protest</b>		
* Public Service Protests Values are not included on this report.		

Real	Count	Value
Agricultural	529	3,531,222
Commercial	7	14,657
Residential	286	1,441,368
<b>Total Real Value</b>	<b>822</b>	<b>4,987,247</b>
Homestead	183	197,130
Veteran	13	127,248
Other	0	0
<b>Total Exempt</b>	<b>212</b>	<b>324,378</b>
<b>TIF Increment Value</b>		
<b>Net Assessed</b>		<b>4,662,869</b>
<b>Net Assessed Under Protest</b>	<b>0</b>	<b>0</b>
Senior Freeze	26	27,713
Capped Parcels	225	228,944



Personal	Count	Value
Agricultural	73	149,117
Commercial	30	6,489,225
Mobile-Home	13	39,580
<b>Total Personal</b>	<b>116</b>	<b>6,677,922</b>
<b>Total Exempt</b>	<b>0</b>	<b>0</b>
<b>TIF Increment Value</b>		
<b>Net Assessed</b>		<b>6,677,922</b>
<b>Net Assessed Under Protest</b>	<b>3</b>	<b>3,313,272</b>
<b>Public Service</b>		
<b>Total PS Value</b>	<b>22</b>	<b>8,374,788</b>
<b>TIF Increment Value</b>		
<b>Net Assessed</b>		<b>8,374,788</b>


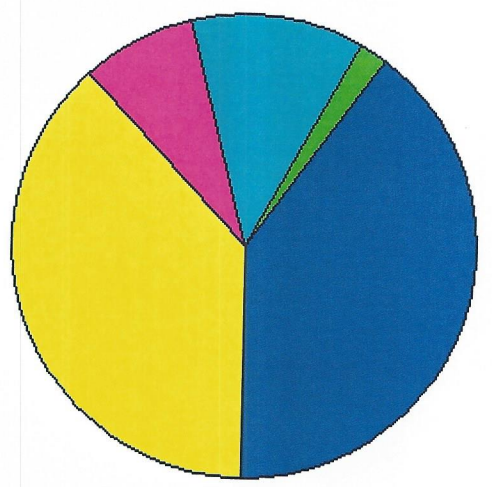


District Totals	Count	Value
Total Gross Value		20,039,957
Homestead Loss		197,130
Other Exemption Loss		127,248
<b>TIF Increment Value</b>		
<b>Retained TIF Value</b>		<b>19,715,579</b>
<b>Net Assessed Under Protest</b>		<b>3,313,272</b>


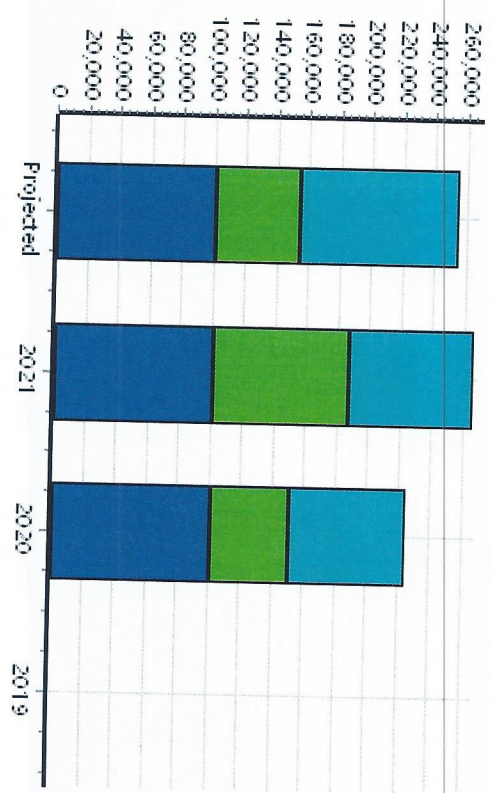
\* Public Service Protests Values are not included on this report.



Real	Count	Value
Agricultural	49	102,333
Commercial	1	32
Residential	2	4,540
<b>Total Real Value</b>	<b>52</b>	<b>106,905</b>
Homestead	5	6,000
Veteran	0	0
Other	0	0
<b>Total Exempt</b>	<b>6</b>	<b>6,000</b>
<b>TIF Increment Value</b>		
<b>Net Assessed</b>		<b>100,905</b>
<b>Net Assessed Under Protest</b>		
Senior Freeze	1	517
Capped Parcels	20	13,536




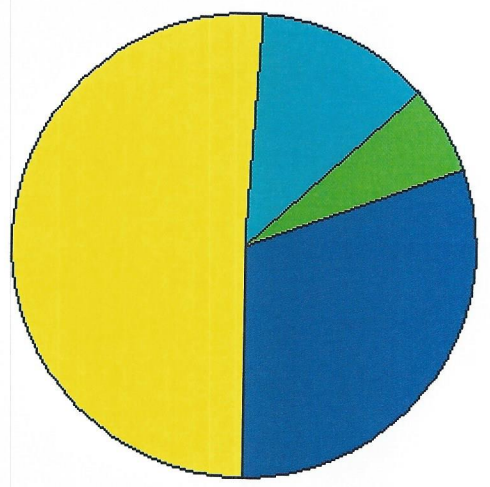
Personal	Count	Value
Agricultural	7	19,632
Commercial	1	32,859
Mobile-Home	0	0
<b>Total Personal</b>	<b>8</b>	<b>52,491</b>
<b>Total Exempt</b>	<b>0</b>	<b>0</b>
<b>TIF Increment Value</b>		
<b>Net Assessed</b>		<b>52,491</b>
<b>Net Assessed Under Protest</b>		
Public Service	Count	Value
Total PS Value	7	101,488
TIF Increment Value		
<b>Net Assessed</b>		<b>101,488</b>



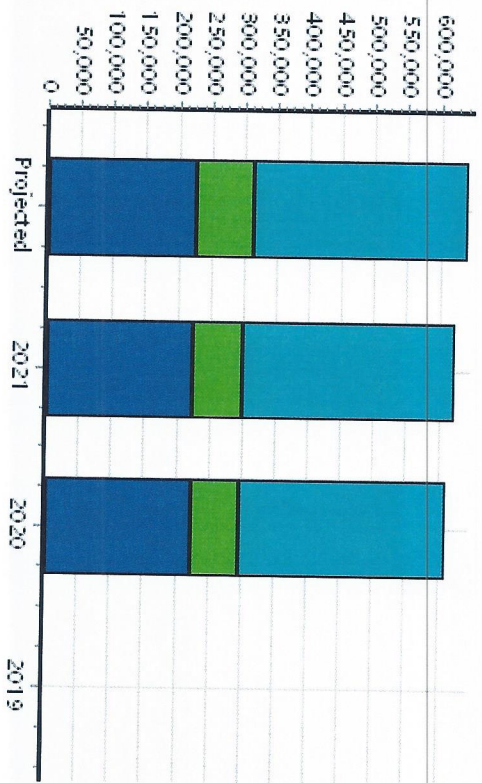
District Totals	Count	Value
Total Gross Value		260,884
Homestead Loss		6,000
Other Exemption Loss		0
<b>TIF Increment Value</b>		
<b>Retained TIF Value</b>		
<b>Net Assessed Value</b>		<b>254,884</b>
<b>Net Assessed Under Protest</b>		

\* Public Service Protests Values are not included on this report.

Real	Count	Value
Agricultural	41	186,245
Commercial	1	3,300
Residential	36	37,651
<b>Total Real Value</b>	<b>78</b>	<b>227,196</b>
Homestead	2	2,000
Veteran	0	0
Other	0	0
<b>Total Exempt</b>	<b>2</b>	<b>2,000</b>
<b>TIF Increment Value</b>		
<b>Net Assessed</b>		<b>225,196</b>
<b>Net Assessed Under Protest</b>	<b>0</b>	<b>0</b>
Senior Freeze	0	0
Capped Parcels	18	18,127



Personal	Count	Value
Agricultural	3	2,772
Commercial	2	82,891
Mobile Home	1	1,602
<b>Total Personal</b>	<b>6</b>	<b>87,265</b>
<b>Total Exempt</b>	<b>0</b>	<b>0</b>
<b>TIF Increment Value</b>		
<b>Net Assessed</b>		<b>87,265</b>
<b>Net Assessed Under Protest</b>	<b>1</b>	<b>76,418</b>
<b>Public Service</b>		
<b>Total PS Value</b>	<b>10</b>	<b>326,895</b>
<b>TIF Increment Value</b>		
<b>Net Assessed</b>		<b>326,895</b>

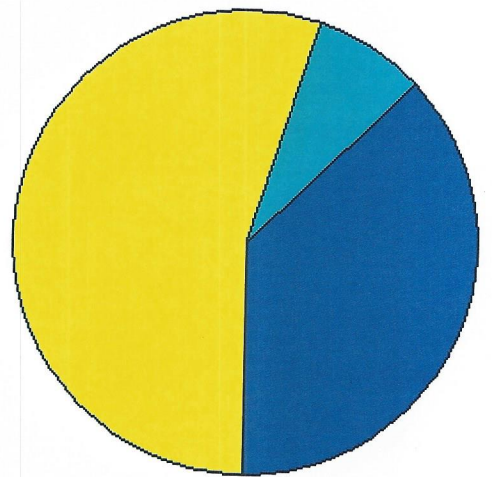


District Totals	Count	Value
Total Gross Value		641,356
Homestead Loss		2,000
Other Exemption Loss		0
<b>TIF Increment Value</b>		
<b>Retained TIF Value</b>		
<b>Net Assessed Value</b>		<b>639,356</b>
<b>Net Assessed Under Protest</b>		<b>76,418</b>

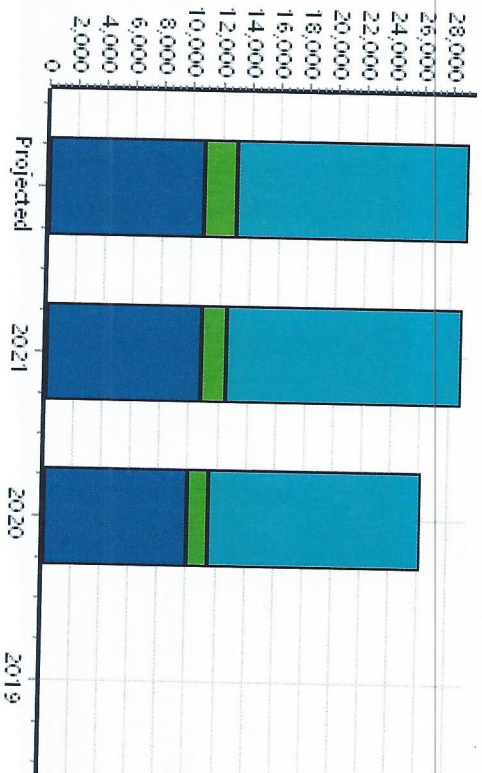
\* Public Service Protests Values are not included on this report.



Real	Count	Value
Agricultural	2	10,788
Commercial	0	0
Residential	0	0
<b>Total Real Value</b>	<b>2</b>	<b>10,788</b>
Homestead	0	0
Veteran	0	0
Other	0	0
<b>Total Exempt</b>	<b>0</b>	<b>0</b>
<b>TIF Increment Value</b>		
<b>Net Assessed</b>		<b>10,788</b>
<b>Net Assessed Under Protest</b>		
Senior Freeze	0	0
Capped Parcels	0	0



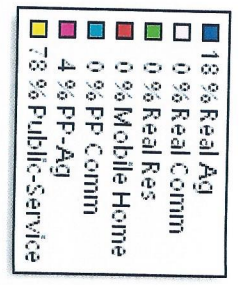
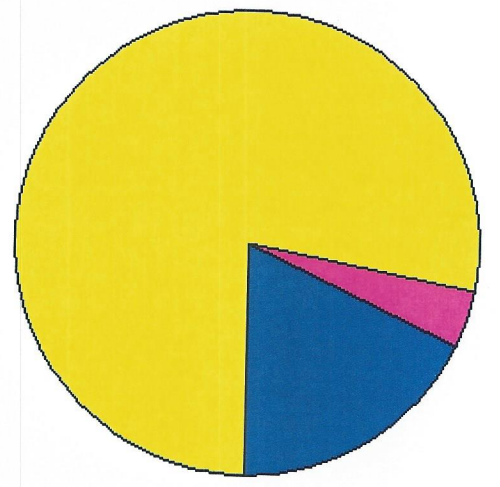
Personal	Count	Value
Agricultural	0	0
Commercial	1	2,229
Mobile-Home	0	0
<b>Total Personal</b>	<b>1</b>	<b>2,229</b>
<b>Total Exempt</b>	<b>0</b>	<b>0</b>
<b>TIF Increment Value</b>		
<b>Net Assessed</b>		<b>2,229</b>
<b>Net Assessed Under Protest</b>		
Public Service	Count	Value
<b>Total PS Value</b>	<b>2</b>	<b>15,990</b>
<b>TIF Increment Value</b>		
<b>Net Assessed</b>		<b>15,990</b>




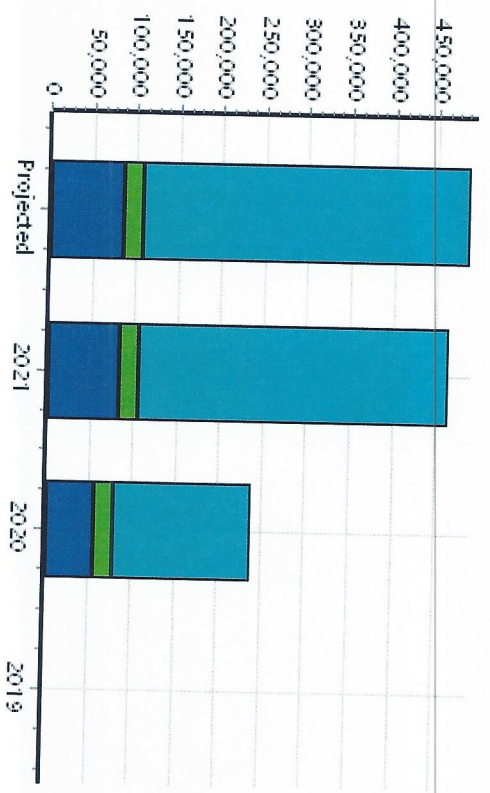
District Totals	Count	Value
Total Gross Value		29,007
Homestead Loss		0
Other Exemption Loss		0
<b>TIF Increment Value</b>		<b>0</b>
<b>Retained TIF Value</b>		<b>0</b>
<b>Net Assessed Value</b>		<b>29,007</b>
<b>Net Assessed Under Protest</b>		<b>0</b>

\* Public Service Protests Values are not included on this report.

Real	Count	Value
Agricultural	24	85,175
Commercial	0	0
Residential	0	0
<b>Total Real Value</b>	<b>24</b>	<b>85,175</b>
Homestead	2	1,678
Veteran	0	0
Other	0	0
<b>Total Exempt</b>	<b>2</b>	<b>1,678</b>
<b>TIF Increment Value</b>		
<b>Net Assessed</b>		<b>83,497</b>
<b>Net Assessed Under Protest</b>		
Senior Freeze	0	0
Capped Parcels	10	31,527



Personal	Count	Value
Agricultural	2	20,998
Commercial	1	17
Mobile-Home	1	701
<b>Total Personal</b>	<b>4</b>	<b>21,716</b>
<b>Total Exempt</b>	<b>0</b>	<b>0</b>
<b>TIF Increment Value</b>		
<b>Net Assessed</b>		<b>21,716</b>
<b>Net Assessed Under Protest</b>		
<b>Public Service</b>	<b>Count</b>	<b>Value</b>
<b>Total PS Value</b>	<b>6</b>	<b>379,665</b>
<b>TIF Increment Value</b>		
<b>Net Assessed</b>		<b>379,665</b>


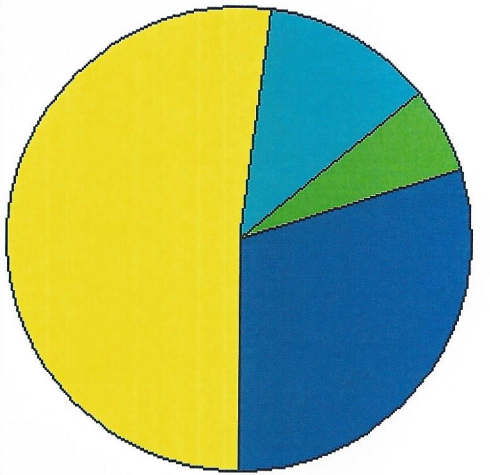


District Totals	Count	Value
Total Gross Value		486,556
Homestead Loss		1,678
Other Exemption Loss		0
<b>TIF Increment Value</b>		
<b>Retained TIF Value</b>		
<b>Net Assessed Value</b>		<b>484,878</b>
<b>Net Assessed Under Protest</b>		

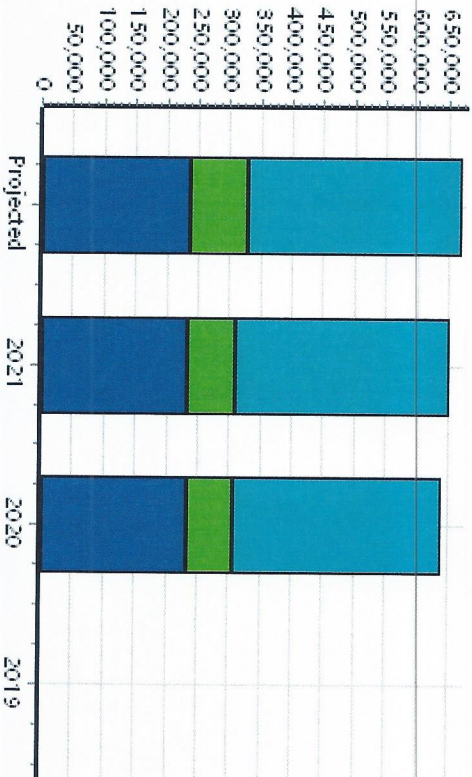
\* Public Service Protests Values are not included on this report.



Real	Count	Value
Agricultural	43	197,033
Commercial	1	3,300
Residential	36	37,651
<b>Total Real Value</b>	<b>80</b>	<b>237,984</b>
Homestead	2	2,000
Veteran	0	0
Other	0	0
<b>Total Exempt</b>	<b>2</b>	<b>2,000</b>
<b>TIF Increment Value</b>		
<b>Net Assessed</b>		<b>235,984</b>
<b>Net Assessed Under Protest</b>	<b>0</b>	<b>0</b>
Senior Freeze	0	0
Capped Parcels	18	18,127



Personal	Count	Value
Agricultural	3	2,772
Commercial	3	85,120
Mobile-Home	1	1,602
<b>Total Personal</b>	<b>7</b>	<b>89,494</b>
<b>Total Exempt</b>	<b>0</b>	<b>0</b>
<b>TIF Increment Value</b>		
<b>Net Assessed</b>		<b>89,494</b>
<b>Net Assessed Under Protest</b>	<b>1</b>	<b>76,418</b>
<b>Public Service</b>		
<b>Total PS Value</b>	<b>12</b>	<b>342,885</b>
<b>TIF Increment Value</b>		
<b>Net Assessed</b>		<b>342,885</b>

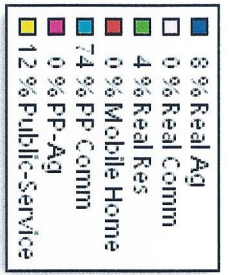



**District Totals**


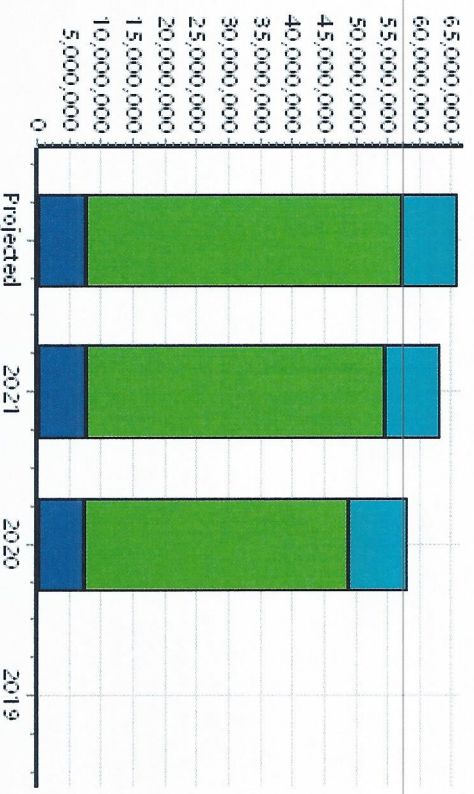
Total Gross Value	670,363
Homestead Loss	2,000
Other Exemption Loss	0
<b>TIF Increment Value</b>	
<b>Retained TIF Value</b>	
<b>Net Assessed Value</b>	<b>668,363</b>
<b>Net Assessed Under Protest</b>	<b>76,418</b>

\* Public Service Protests Values are not included on this report.

Real	Count	Value
Agricultural	1,384	5,169,697
Commercial	76	448,017
Residential	897	2,634,760
<b>Total Real Value</b>	<b>2,357</b>	<b>8,252,474</b>
Homestead	371	417,634
Veteran	26	190,854
Other	0	0
<b>Total Exempt</b>	<b>449</b>	<b>608,488</b>
<b>TIF Increment Value</b>		
<b>Net Assessed</b>		<b>7,643,986</b>
<b>Net Assessed Under Protest</b>	<b>0</b>	<b>0</b>
Senior Freeze	73	101,910
Capped Parcels	874	1,414,651



Personal	Count	Value
Agricultural	160	279,724
Commercial	119	49,117,182
Mobile Home	47	97,259
<b>Total Personal</b>	<b>326</b>	<b>49,494,165</b>
<b>Total Exempt</b>	<b>3</b>	<b>3,115</b>
<b>TIF Increment Value</b>		
<b>Net Assessed</b>		<b>49,491,050</b>
<b>Net Assessed Under Protest</b>	<b>7</b>	<b>5,601,072</b>
<b>Public Service</b>		
<b>Total PS Value</b>	<b>53</b>	<b>8,618,072</b>
<b>TIF Increment Value</b>		
<b>Net Assessed</b>		<b>8,618,072</b>

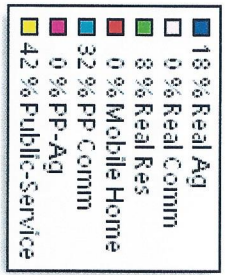
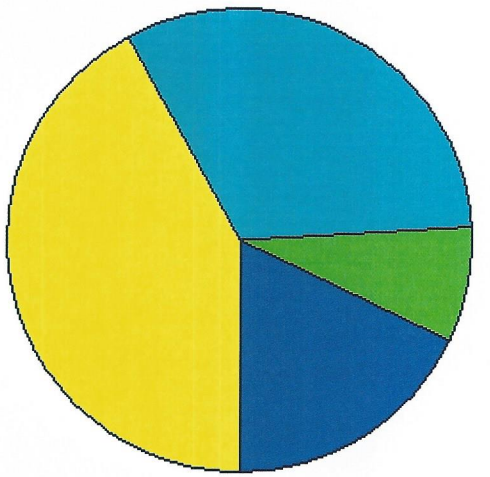


District Totals	Value
Total Gross Value	66,364,711
Homestead Loss	417,634
Other Exemption Loss	193,969
<b>TIF Increment Value</b>	
<b>Retained TIF Value</b>	
<b>Net Assessed Value</b>	<b>65,753,108</b>
<b>Net Assessed Under Protest</b>	<b>5,601,072</b>

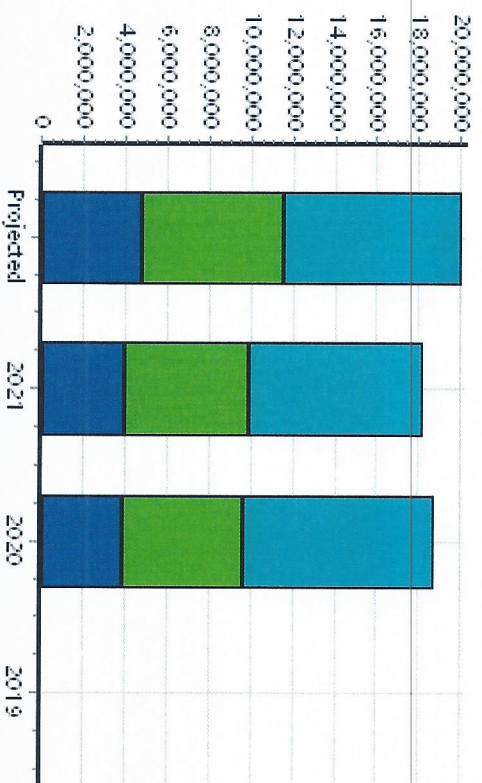
\* Public Service Protests Values are not included on this report.



Real	Count	Value
Agricultural	578	3,633,555
Commercial	8	14,689
Residential	288	1,445,908
<b>Total Real Value</b>	<b>874</b>	<b>5,094,152</b>
Homestead	188	203,130
Veteran	13	127,248
Other	0	0
<b>Total Exempt</b>	<b>218</b>	<b>330,378</b>
<b>TIF Increment Value</b>		
<b>Net Assessed</b>		<b>4,763,774</b>
<b>Net Assessed Under Protest</b>	<b>0</b>	<b>0</b>
Senior Freeze	27	28,230
Capped Parcels	245	242,480



Personal	Count	Value
Agricultural	80	168,749
Commercial	31	6,522,084
Mobile-Home	13	39,580
<b>Total Personal</b>	<b>124</b>	<b>6,730,413</b>
<b>Total Exempt</b>	<b>0</b>	<b>0</b>
<b>TIF Increment Value</b>		
<b>Net Assessed</b>		<b>6,730,413</b>
<b>Net Assessed Under Protest</b>	<b>3</b>	<b>3,313,272</b>
<b>Public Service</b>		
<b>Total PS Value</b>	<b>29</b>	<b>8,476,276</b>
<b>TIF Increment Value</b>		
<b>Net Assessed</b>		<b>8,476,276</b>

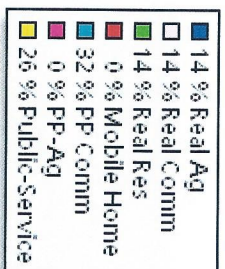
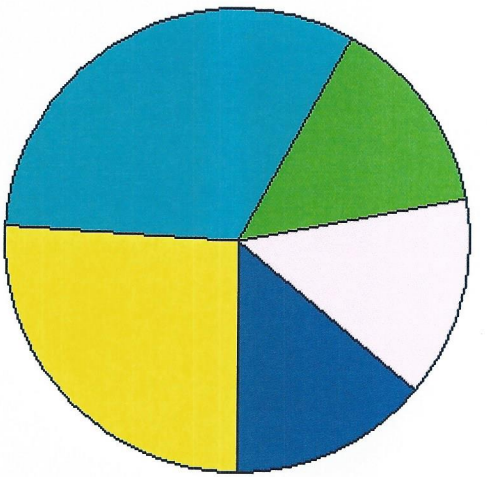


**District Totals**


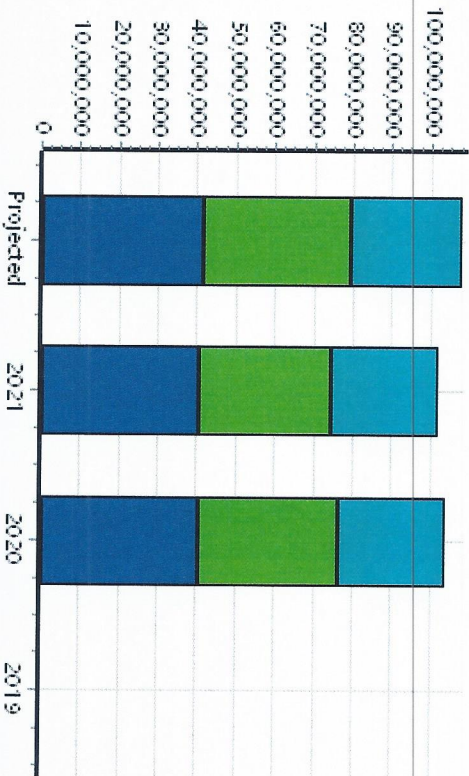
Total Gross Value	20,300,841
Homestead Loss	203,130
Other Exemption Loss	127,248
<b>TIF Increment Value</b>	
<b>Retained TIF Value</b>	
<b>Net Assessed Value</b>	<b>19,970,463</b>
<b>Net Assessed Under Protest</b>	<b>3,313,272</b>

\* Public Service Protests Values are not included on this report.

Real	Count	Value
Agricultural	3,358	14,436,706
Commercial	444	14,429,926
Residential	5,050	15,599,567
<b>Total Real Value</b>	<b>8,852</b>	<b>44,466,199</b>
Homestead	1,963	2,162,015
Veteran	109	959,614
Other	0	0
<b>Total Exempt</b>	<b>2,310</b>	<b>3,121,629</b>
<b>TIF Increment Value</b>		
<b>Net Assessed</b>		<b>41,344,570</b>
<b>Net Assessed Under Protest</b>	<b>0</b>	<b>0</b>
Senior Freeze	389	415,323
Capped Parcels	3,147	6,616,479



Personal	Count	Value
Agricultural	387	1,020,018
Commercial	465	36,196,288
Mobile Home	131	314,756
<b>Total Personal</b>	<b>983</b>	<b>37,531,062</b>
<b>Total Exempt</b>	<b>8</b>	<b>20,554</b>
<b>TIF Increment Value</b>		
<b>Net Assessed</b>		<b>37,510,508</b>
<b>Net Assessed Under Protest</b>	<b>8</b>	<b>3,913,012</b>
<b>Public Service</b>	<b>Count</b>	<b>Value</b>
<b>Total PS Value</b>	<b>125</b>	<b>28,666,876</b>
<b>TIF Increment Value</b>		
<b>Net Assessed</b>		<b>28,666,876</b>



**District Totals**

Total Gross Value	110,664,137
Homestead Loss	2,162,015
Other Exemption Loss	980,168
<b>TIF Increment Value</b>	
<b>Retained TIF Value</b>	
<b>Net Assessed Value</b>	<b>107,521,954</b>

**Net Assessed Under Protest**

**3,913,012**

\* Public Service Protests Values are not included on this report.



**HUGHES COUNTY EXCISE BOARD  
SPECIAL MINUTES  
HOLDENVILLE, OK.  
July 28, 2022**

The Hughes County Excise Board met in the office of the County Commissioners in the Hughes County Expo for a Special Meeting with the following members present: Mike Jaggars-Chairman, Robert Taylor-Vice-Chairman, Gary DeShields-Member. Angela Kay Brooks-County Clerk, Amber Jones-Assessor and Morgan Tedder-County Commissioner Sec Admin. Angela took minutes of the meeting.

The meeting was called to order at 3:00 p.m. and a quorum was established.

Motion made by Robert Taylor to approve and sign Assessor's Report to Excise Board second by Gary DeShields. Motion carried. Ayes: Jaggars, Taylor and DeShields. Nays: None.

There being no further business to come before the Board, motion was made by Gary DeShields to Adjourn, second by Robert Taylor. Motion carried. Ayes: Jaggars, Taylor and DeShields. Nays: None.

\*\*\*\*\*

Dated this \_\_\_\_\_ day of \_\_\_\_\_, \_\_\_\_\_.

\_\_\_\_\_  
MIKE JAGGARS, CHAIRMAN

\_\_\_\_\_  
ROBERT TAYLOR, VICE-CHAIRMAN

\_\_\_\_\_  
GARY DeSHIELDS, MEMBER

ATTEST:

\_\_\_\_\_  
ANGELA KAY BROOKS, COUNTY CLERK